FED. ROAD DIST. NO.	STATE	FED. AID PROJ. NO.	FISCAL YEAR	SHEET NO.	TOTAL SHEETS
HAWAII	HAW.	U 59 (6)	1954	15	104

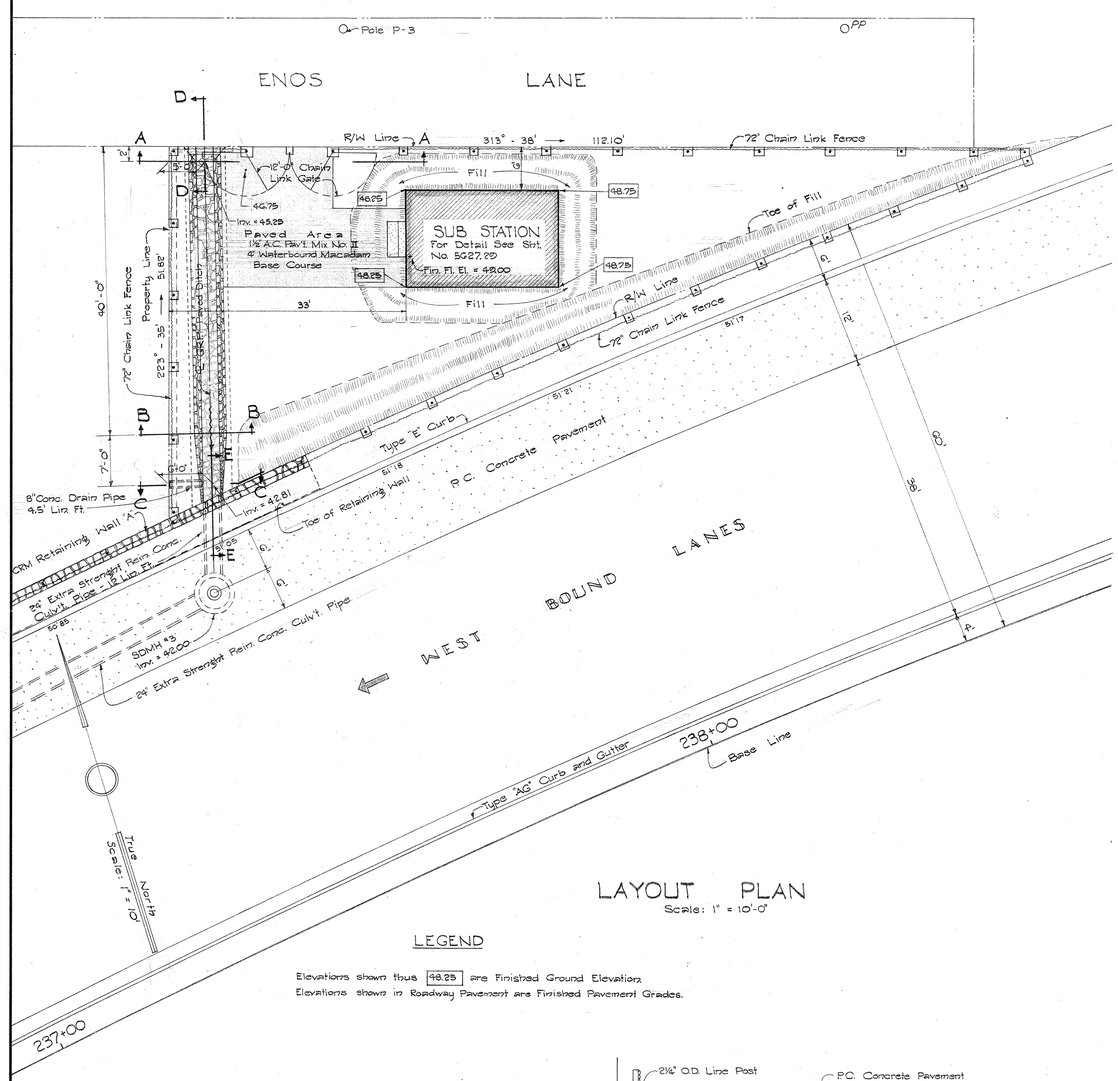

LAYOUT PLAN
Scale: 1" = 10'-0"

LEGEND

Elevations shown thus 48.25 are Finished Ground Elevation.
Elevations shown in Roadway Pavement are Finished Pavement Grades.

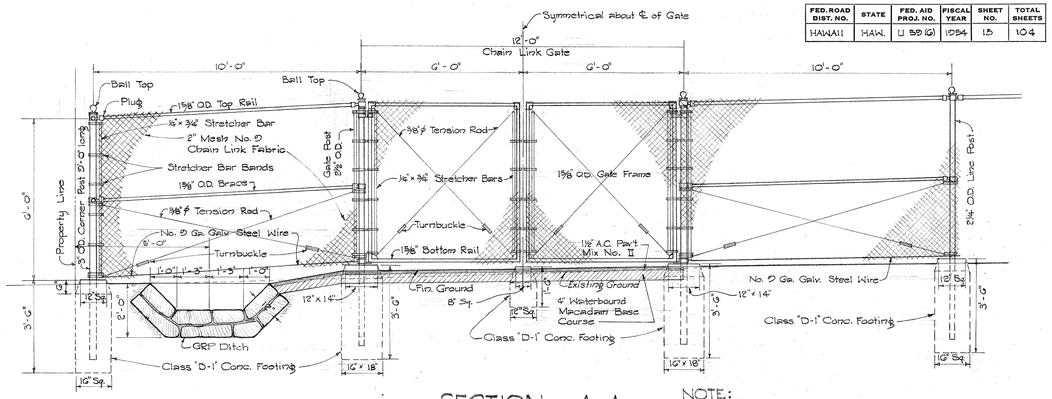

SECTION A-A
Scale: 3/8" = 1'-0"

NOTE:
All gates shall be set to swing through an arc of 180°. Gate Latch and Lock, Flush Plate and Anchor, and Plunger Bar shall be installed with Gates, and shall be considered as included with Item of "72" Chain Link Fence."

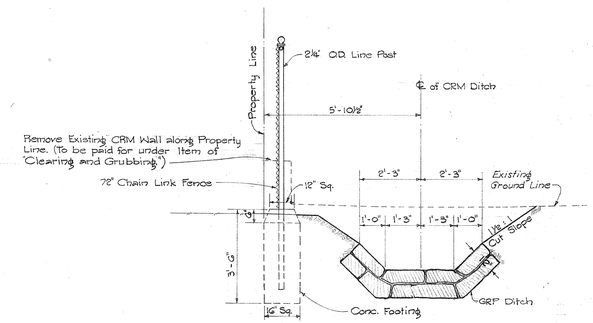

SECTION B-B
Scale: 3/8" = 1'-0"

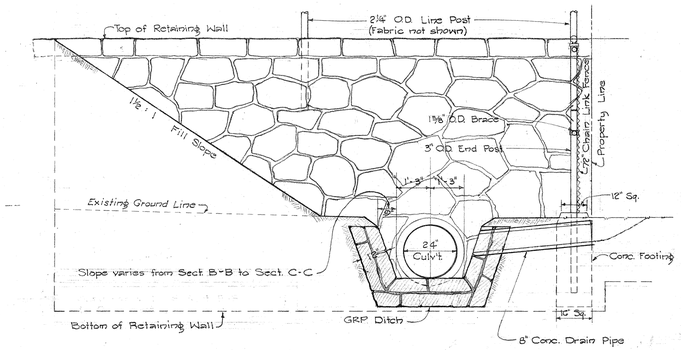

SECTION C-C
Scale: 3/8" = 1'-0"

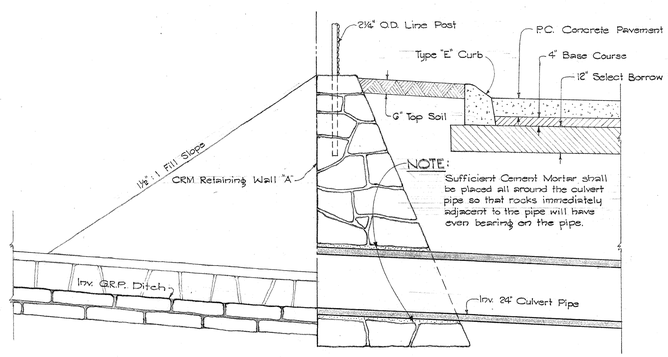

NOTE:
Sufficient Cement Mortar shall be placed all around the culvert pipe so that rocks immediately adjacent to the pipe will have even bearing on the pipe.

SECTION E-E
Scale: 3/8" = 1'-0"

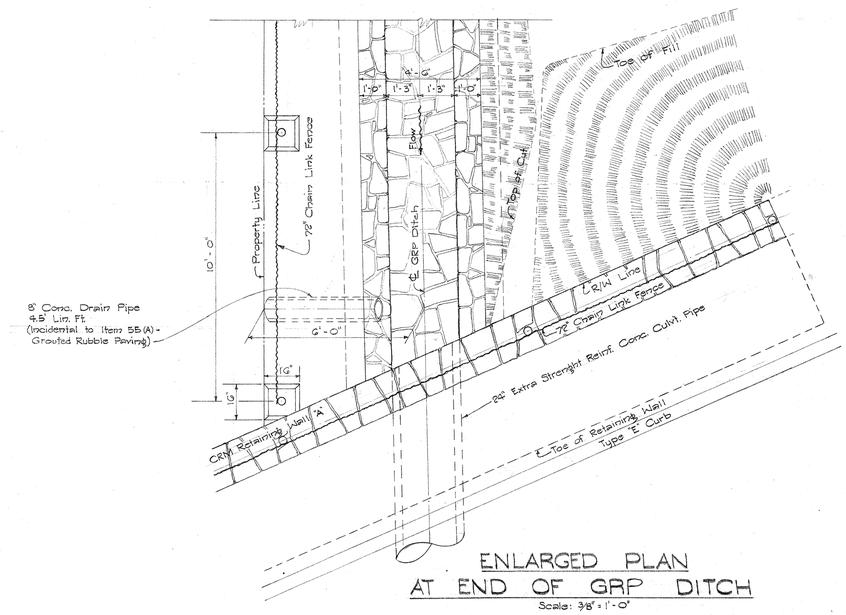

ENLARGED PLAN
AT END OF GRP DITCH
Scale: 3/8" = 1'-0"

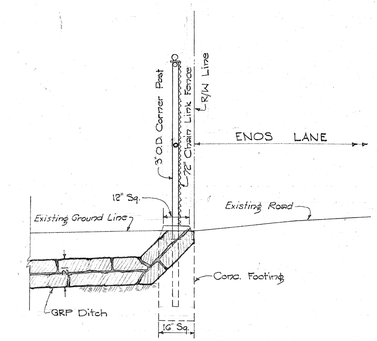

SECTION D-D
Scale: 3/8" = 1'-0"

ORIGINAL PLAN		DATE
	SURVEY PLOTTED BY	
	DESIGNED BY	" "
	DRAWN BY	" "
	TRACED BY	" "
NOTE BOOK	QUANTITIES BY	" "
No.	QUANTITIES CHECKED BY	" "
	CHECKED BY	" "

TERRITORIAL HIGHWAY DEPARTMENT
TERRITORY OF HAWAII

SUB-STATION YARD

MAUKA ARTERIAL
KEEAUMOKU ST. to ALEXANDER ST.

PROJECT Nº U 59 (6)
UNIT 2

Scale: As Noted

SHEET No. 1 OF 1 SHEETS

5627.15

1957 K&E CO., N.Y.