

Figure 1. Dumped Riprap Along Kapakahi Stream Bridge Abutments

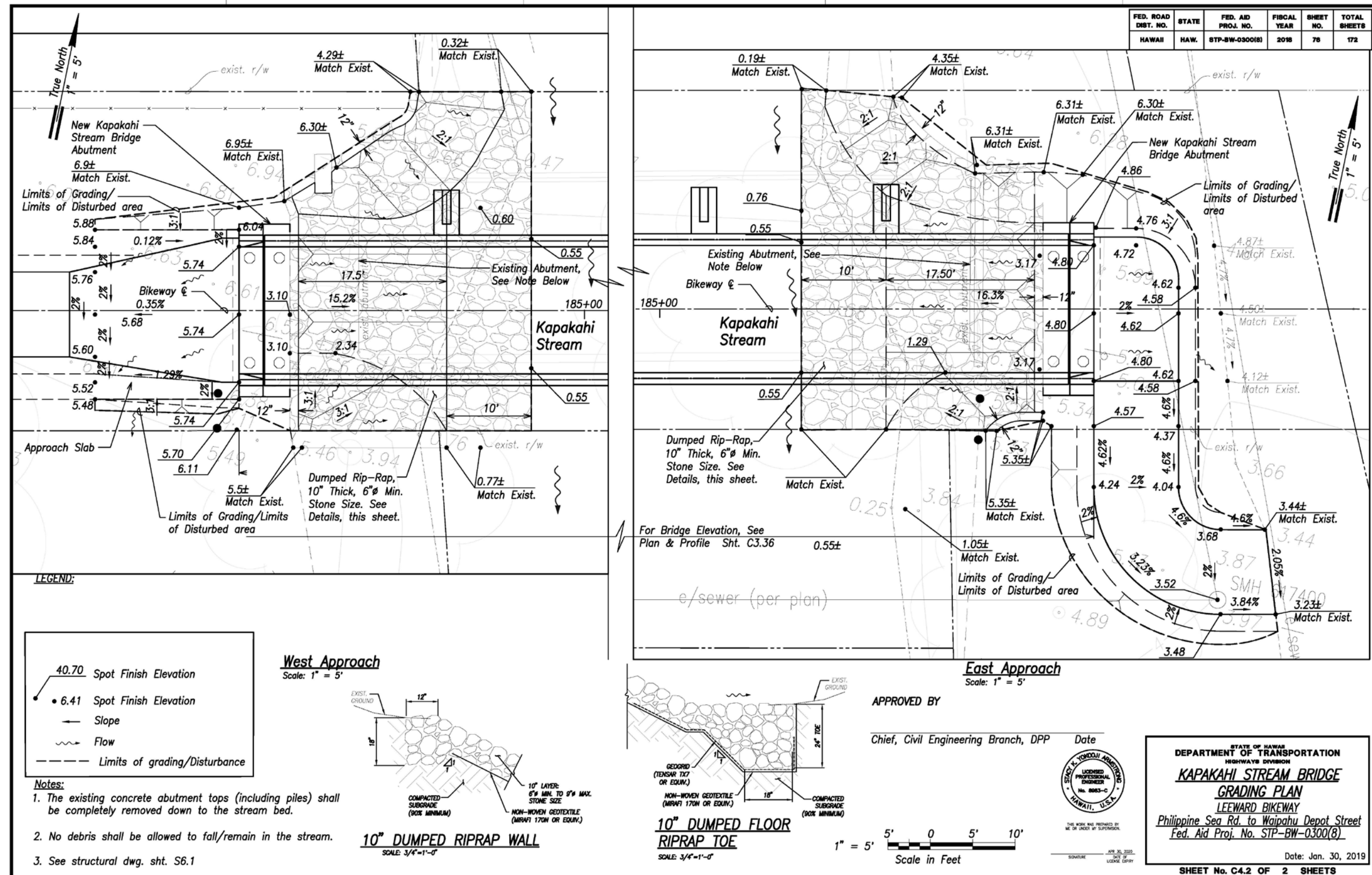


Figure 2. Riprap to be Placed Below the Mean Higher High Water of Kapakahi Stream

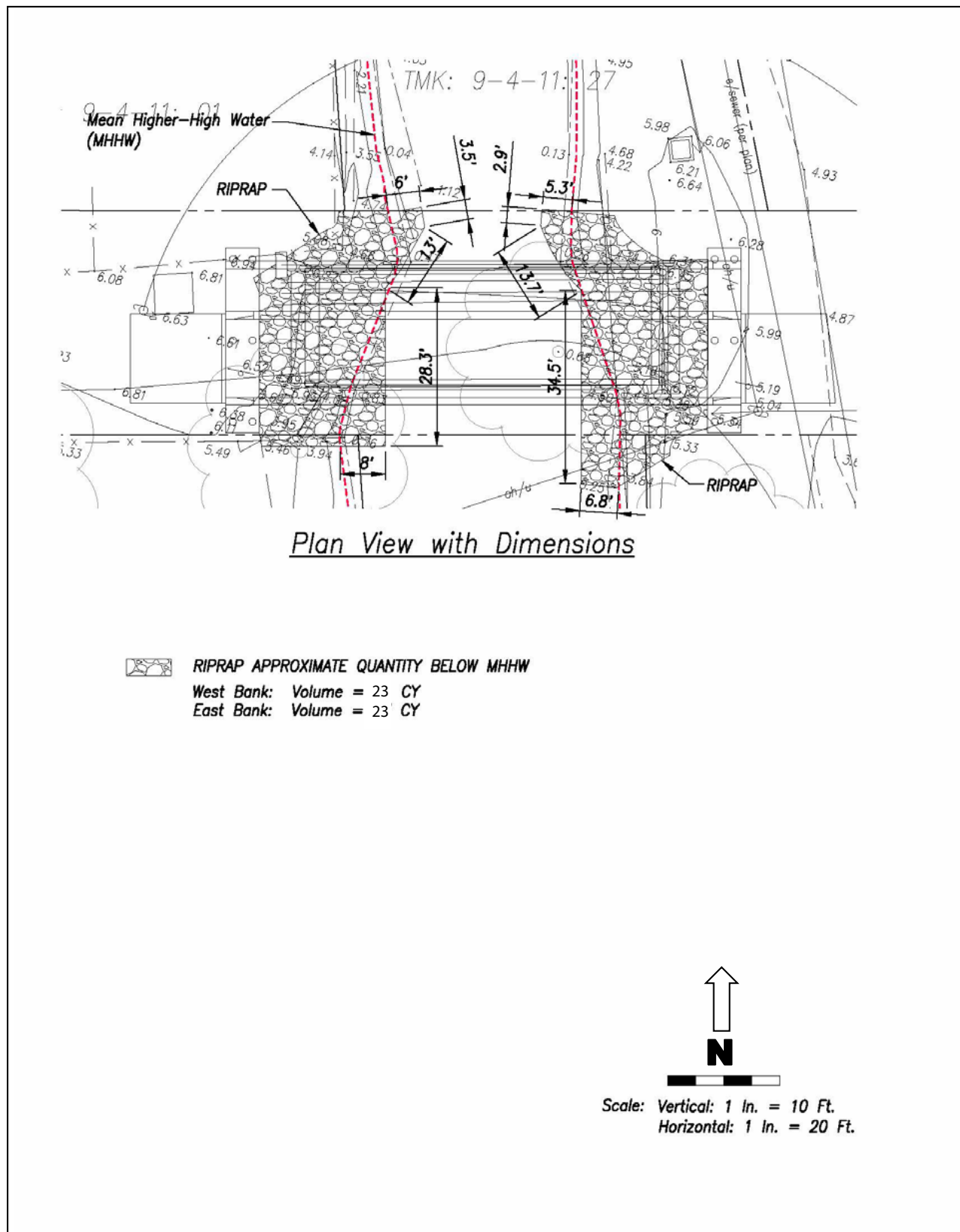


Figure 3. Kapakahi Steam (West Bank) Dredging and Riprap Installation Erosion and Sediment Control Plan

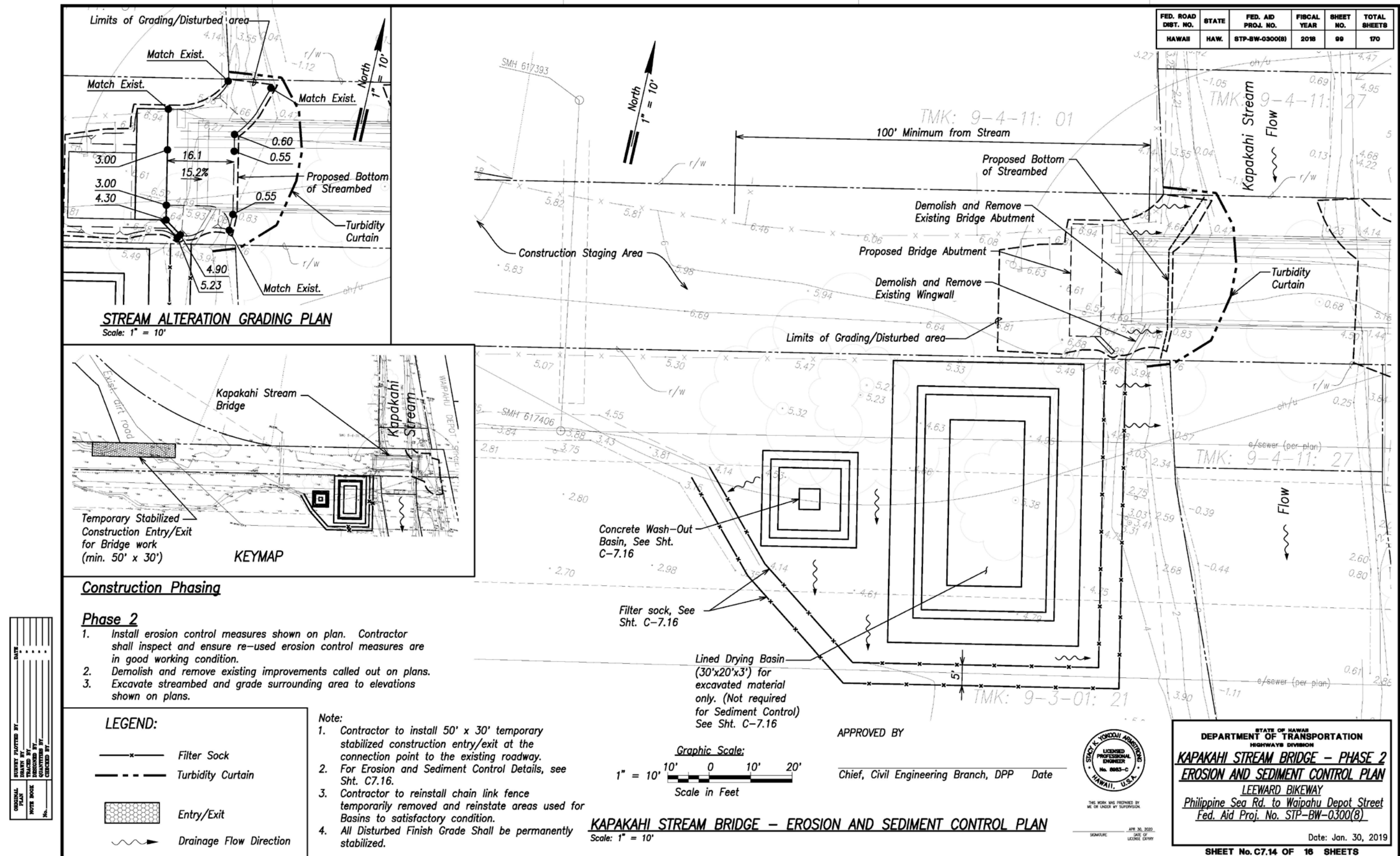


Figure 4. Kapakahi Stream (East Bank) Dredging and Riprap Installation Erosion and Sediment Control Plan

