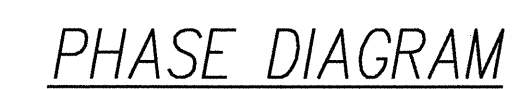


### TRAFFIC SIGNAL LEGEND


$$OVLA = \emptyset 2 + \emptyset 8$$


ORIGINAL PLAN	SURVEY PLOTTED BY _____	DATE _____
NOTE BOOK	DRAWN BY _____	" _____
	TRACED BY _____	" _____
	DESIGNED BY _____	" _____
	QUANTITIES BY _____	" _____
No. _____	CHECKED BY _____	" _____
	_____	" _____

7 6 06 47.09 BY: RM PLOT Sd 1'-0"=1'  
 10/09/2009 2:40 PM  
 TSC/00000000

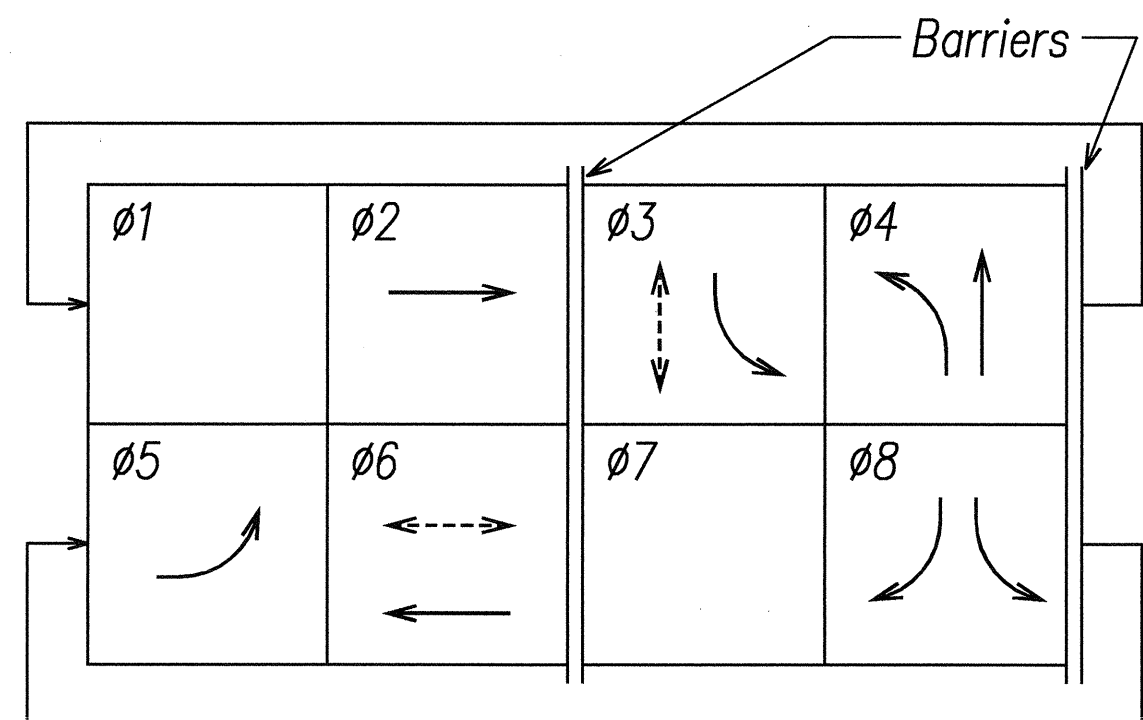
No. \_\_\_\_\_ CHECKED BY \_\_\_\_\_  
LAST SAVE: 02/20/07 @ 08:47:09 BY: RN PLOT SC 1'-0"=1'

- 
- THIS WORK WAS PREPARED BY ME  
OR UNDER MY SUPERVISION.

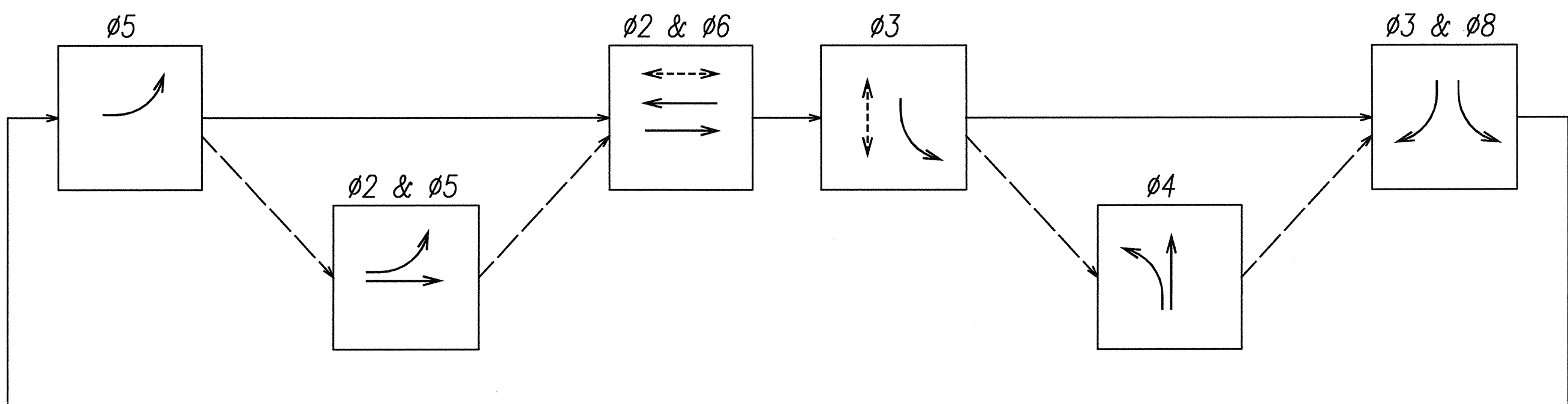
Date: Feb 21, 2007

**SHEET No. E0.9 OF 62 SHEETS**

FED. ROAD DIST. NO.	STATE	FED. AID PROJ. NO.	FISCAL YEAR	SHEET NO.	TOTAL SHEETS
HAWAII	HAW.	STP-8930(2)	2007	266	331



PHASE DIAGRAM

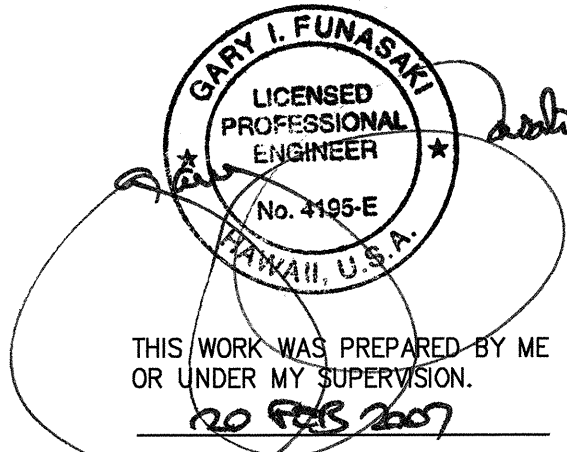


PHASE SEQUENCE

EAST KAPOLEI AVENUE/NORTH-SOUTH ROAD INTERSECTION

ORIGINAL PLAN	SURVEY PLOTTED BY	DATE
NOTE BOOK	DRAWN BY	
	DESIGNED BY	
	QUANTITIES BY	
	CHECKED BY	

LAST SAVE: 02/21/2007 10:45:11 AM  
FILE: 02/21/2007 10:45:11 AM  
C:\Users\j\Documents\02/21/2007 10:45:11 AM



STATE OF HAWAII  
DEPARTMENT OF TRANSPORTATION  
HIGHWAYS DIVISION

TRAFFIC SIGNAL  
INTERSECTION PHASING II

North-South Road  
Phase 1B  
F.A.I. Proj. No. STP-8930(2)

Scale: AS NOTED Date: Feb 21, 2007

SHEET No. E0.10 OF 62 SHEETS

DATE	REVISION