
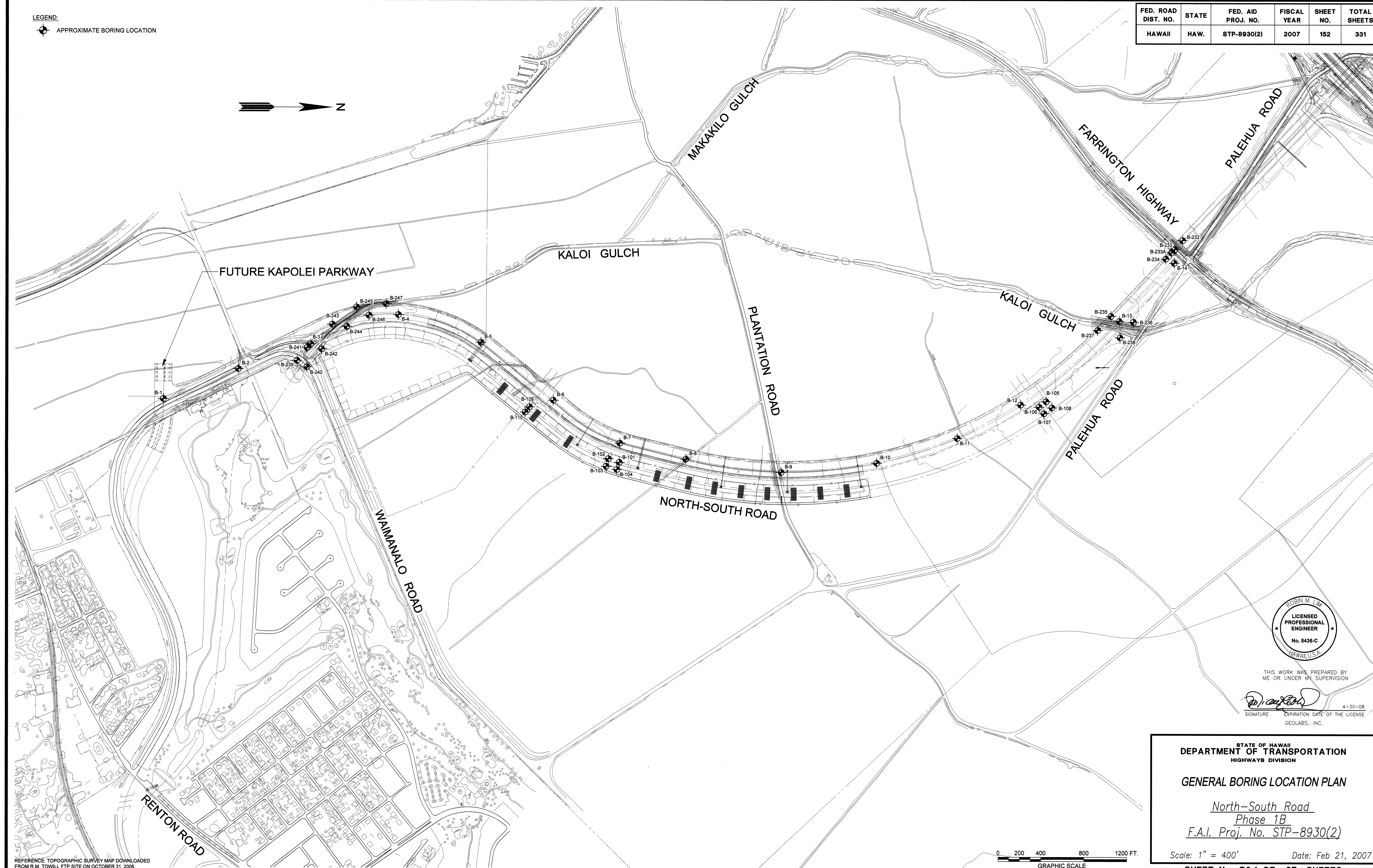




FED. ROAD DIST. NO.	STATE	FED. AID PROJ. NO.	FISCAL YEAR	SHEET NO.	TOTAL SHEETS
HAWAII	HAW.	STP-8930(2)	2007	152	331

LEGEND:  
 APPROXIMATE BORING LOCATION



THIS WORK WAS PREPARED BY  
ME OR UNDER MY SUPERVISION

SIGNATURE:  EXPIRATION DATE OF THE LICENSE: 4-30-08  
 GEOLABS, INC.

STATE OF HAWAII  
 DEPARTMENT OF TRANSPORTATION  
 HIGHWAYS DIVISION

GENERAL BORING LOCATION PLAN

North-South Road  
 Phase 1B  
 F.A.I. Proj. No. STP-8930(2)

Scale: 1" = 400' Date: Feb 21, 2007

SHEET No. G0.1 OF 27 SHEETS

ORIGINAL PLAN	DATE
REVISION	
DESIGNED BY	
TRACED BY	
NOTED BY	
CHECKED BY	
QUANTITIES BY	
NO.	

REFERENCE: TOPOGRAPHIC SURVEY MAP DOWNLOADED  
 FROM R.M. TOWILL FTP SITE ON OCTOBER 31, 2008.