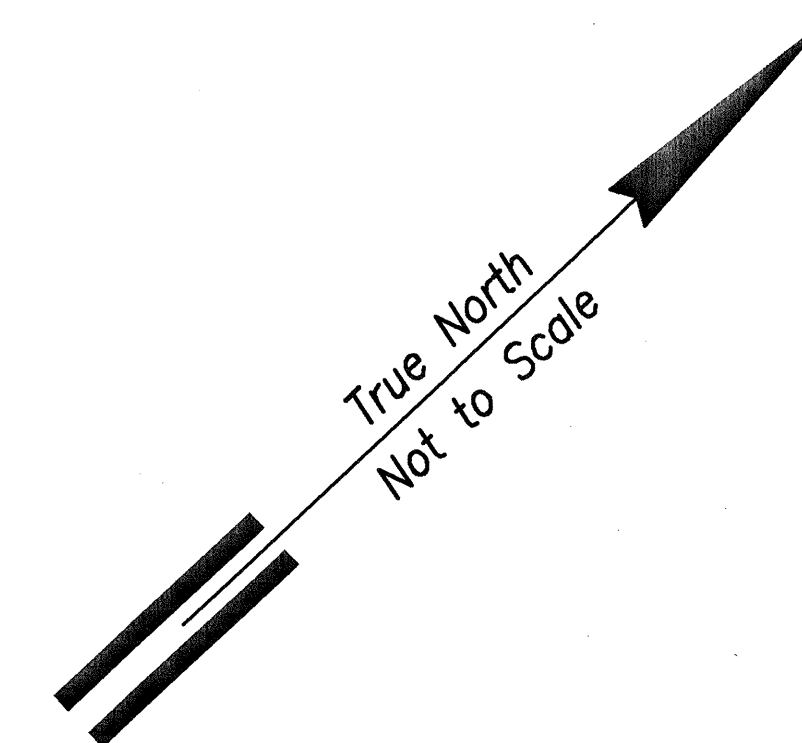


FED. ROAD DIST. NO.	STATE	FED. AID PROJ. NO.	FISCAL YEAR	SHEET NO.	TOTAL SHEETS
HAWAII	HAW.	STP-8930(2)	2007	141	331



SPEED LIMIT 25

R2-1(25)
24" x 30"

END CONSTRUCTION
CG20-2
60" x 24"

SPEED LIMIT 35

R2-1(35)
24" x 30"

250 FEET

CW20-7A (Modified)
36" x 36"

ONE LANE ROAD AHEAD

500 FEET

SPEED LIMIT 25

R2-1(25)
24" x 30"

ROAD WORK AHEAD

CW 20-1a (Modified)
48" x 48"

ROAD WORK AHEAD

CW 20-1d
48" x 48"

REDUCED SPEED AHEAD

R2-5A
24" x 30"

Cones Along Length of Construction Area @ 10' O.C.

500'
100'
50'
Cones @ 35' O.C.
Cones @ 35' O.C.

1000'
250'
250'
250'

Matchline: Sta. 31+00 See Sht. C10.2

ORIGINAL PLAN	DATE
NOTE BOOK	DESIGNED BY
	TRACED BY
	QUANTITIES BY
	CHECKED BY

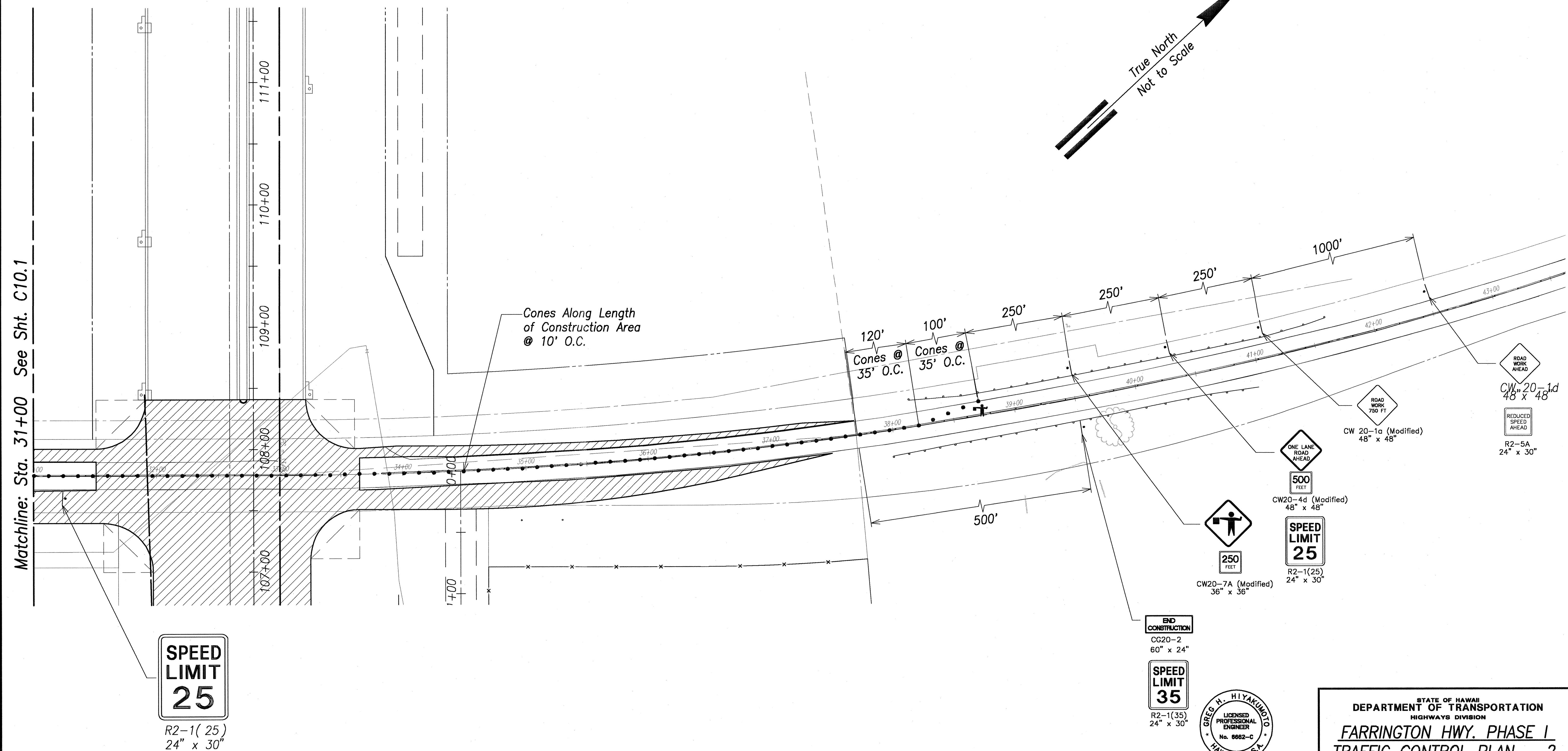


THIS WORK WAS PREPARED BY ME OR UNDER MY SUPERVISION.


SIGNATURE DATE OF LICENSE EXPIRY APR 30, 2008

STATE OF HAWAII
DEPARTMENT OF TRANSPORTATION
HIGHWAYS DIVISION
FARRINGTON HWY. PHASE 1
TRAFFIC CONTROL PLAN - 1
North-South Road
Phase 1B
F.A.I. Proj. No. STP-8930(2)
Not to Scale Date: Feb 21, 2007
SHEET No. C10.1 OF 150 SHEETS

FED. ROAD DIST. NO.	STATE	FED. AID PROJ. NO.	FISCAL YEAR	SHEET NO.	TOTAL SHEETS
HAWAII	HAW.	STP-8930(2)	2007	142	331



ORIGINAL PLAN	DATE
DESIGNED BY	
NOTED BY	
QUANTITIES BY	
CHECKED BY	
No.	



THIS WORK WAS PREPARED BY ME OR UNDER MY SUPERVISION.
SIGNATURE DATE OF LICENSE EXPIRY

STATE OF HAWAII
DEPARTMENT OF TRANSPORTATION
HIGHWAYS DIVISION

FARRINGTON HWY. PHASE 1
TRAFFIC CONTROL PLAN - 2

North-South Road
Phase 1B
F.A.I. Proj. No. STP-8930(2)

Not to Scale Date: Feb 21, 2007

SHEET No. C10.2 OF 150 SHEETS