

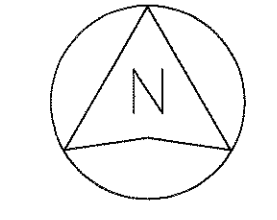
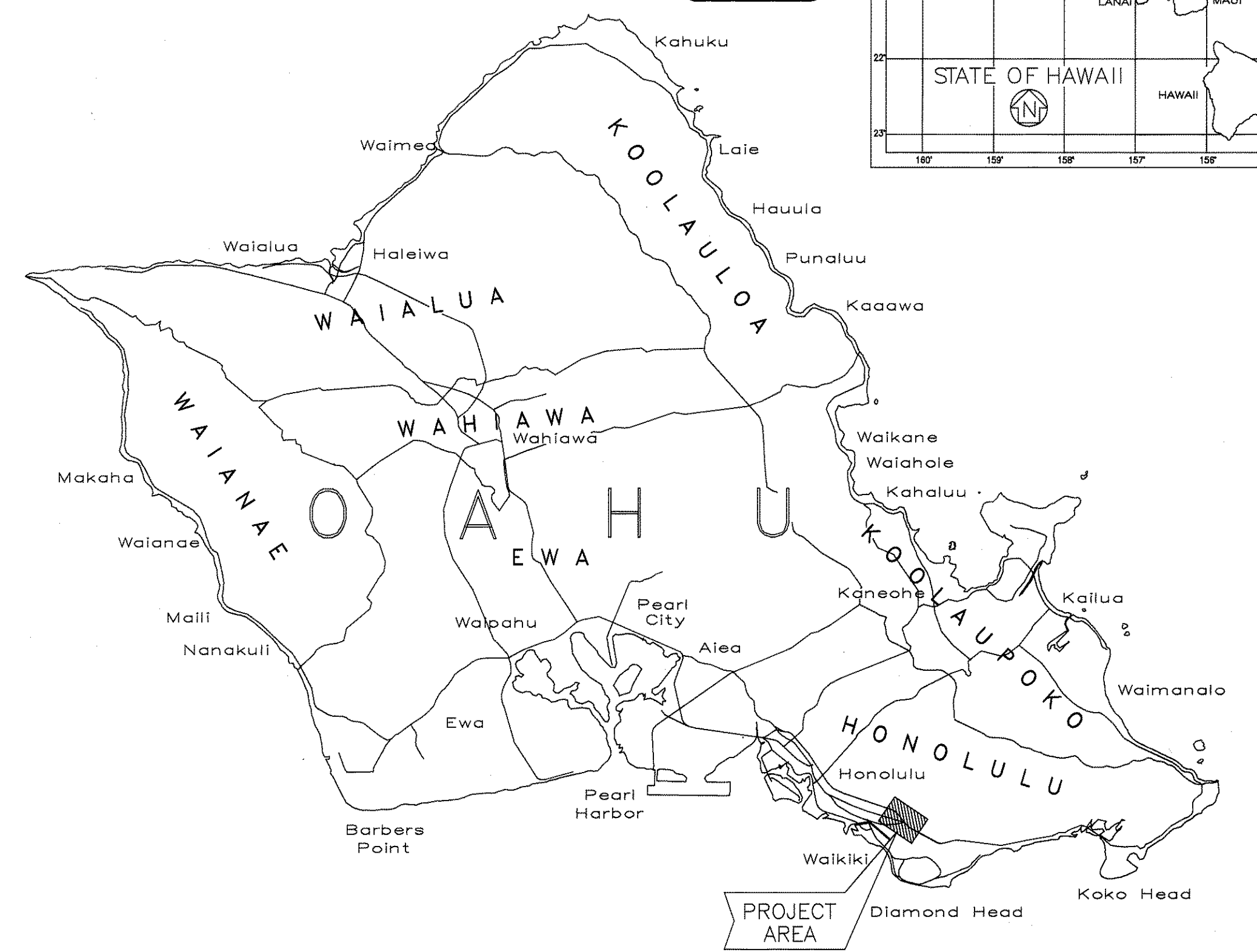
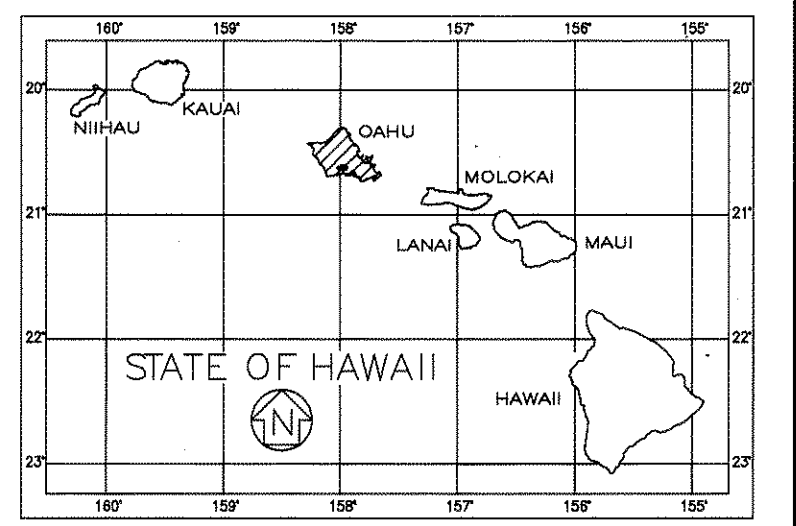
Disk:DOT-HWY.DWG File:TITLE SHEET(2). Plot:1=1
8-23-99 / 97046 / TITLE SHEET / FINAL / SM

HAWAII DESIGN
ASSOCIATES, INC.
DESIGNED BY:
H. KENNEDY
P.S. & E BY
587-2124
PHONE
AUGUST 1999
DATE

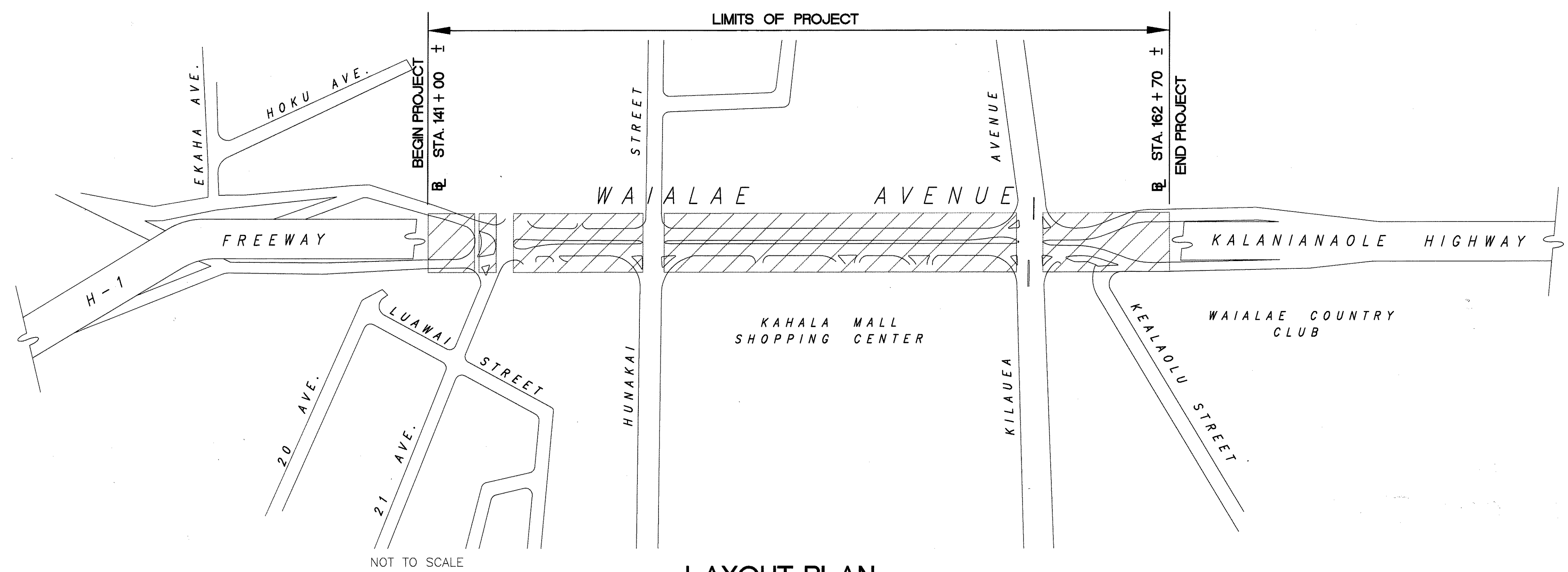
INDEX TO DRAWINGS	
SHEET NO.	DESCRIPTION
1	TITLE SHEET
2	STANDARD PLANS SUMMARY
3	GENERAL NOTES
4-7	LANDSCAPE PLANTING PLANS
8-11	LANDSCAPE IRRIGATION PLANS
12	DETAILS, NOTES AND PLANT LIST
13,14	IRRIGATION EQUIPMENT LIST, DETAILS AND NOTES

STATE OF HAWAII
DEPARTMENT OF TRANSPORTATION
HIGHWAYS DIVISION
HONOLULU, HAWAII
"AS-BUILT"
PLANS FOR
WAIALAE AVENUE
LANDSCAPE IMPROVEMENTS
VICINITY OF KAHALA MALL
PROJECT NO. 7801A-01-98
DISTRICT OF HONOLULU
ISLAND OF OAHU

FED. ROAD DIST. NO.	STATE	PROJ. NO.	FISCAL YEAR	SHEET NO.	TOTAL SHEETS
HAWAII	HAW.	7801A-01-98	2000	1	14



SCALE IN MILES
MILE POST 27.10 TO MILE POST 27.39



LAYOUT PLAN
GROSS LENGTH OF PROJECT..... 0.41 MILES
NET LENGTH OF PROJECT..... 0.37 MILES

CHANGES MADE DURING CONSTRUCTION HAVE BEEN
INCORPORATED ON THESE PLANS EXCEPT CHANGES
IN THE ORIGINAL THEORETICAL QUANTITIES. FOR
ACTUAL QUANTITIES, REFER TO PROJECT LEDGER
AND/OR COMPUTATION BOOK.

RESIDENT ENGINEER
DATE 8/31/99

DEPARTMENT OF TRANSPORTATION
STATE OF HAWAII
APPROVED:
DIR. OF TRANSPORTATION
DATE 8/31/99