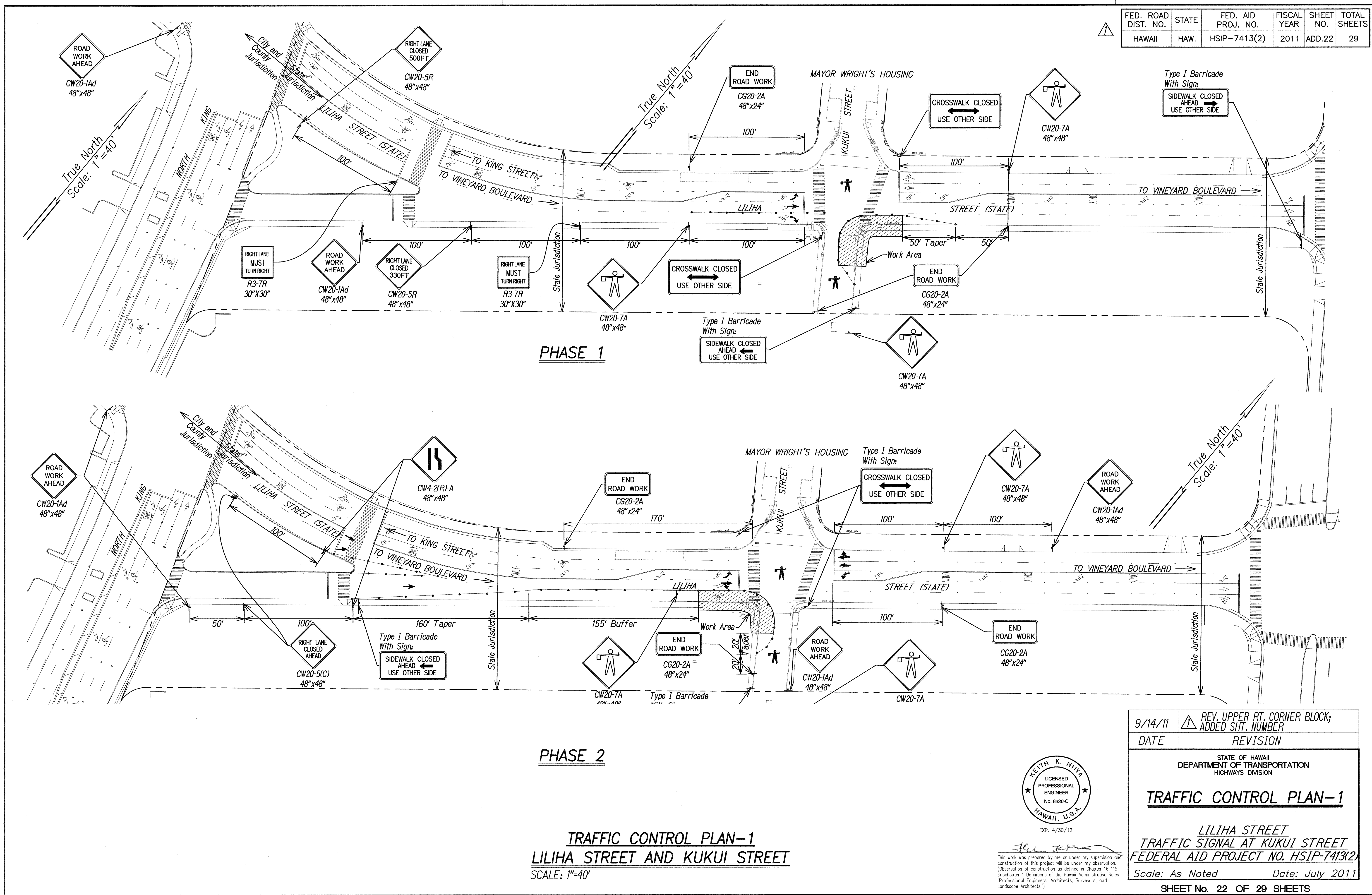


FED. ROAD DIST. NO.	STATE	FED. AID PROJ. NO.	FISCAL YEAR	SHEET NO.	TOTAL SHEETS
HAWAII	HAW.	HSIP-7413(2)	2011	ADD.22	29



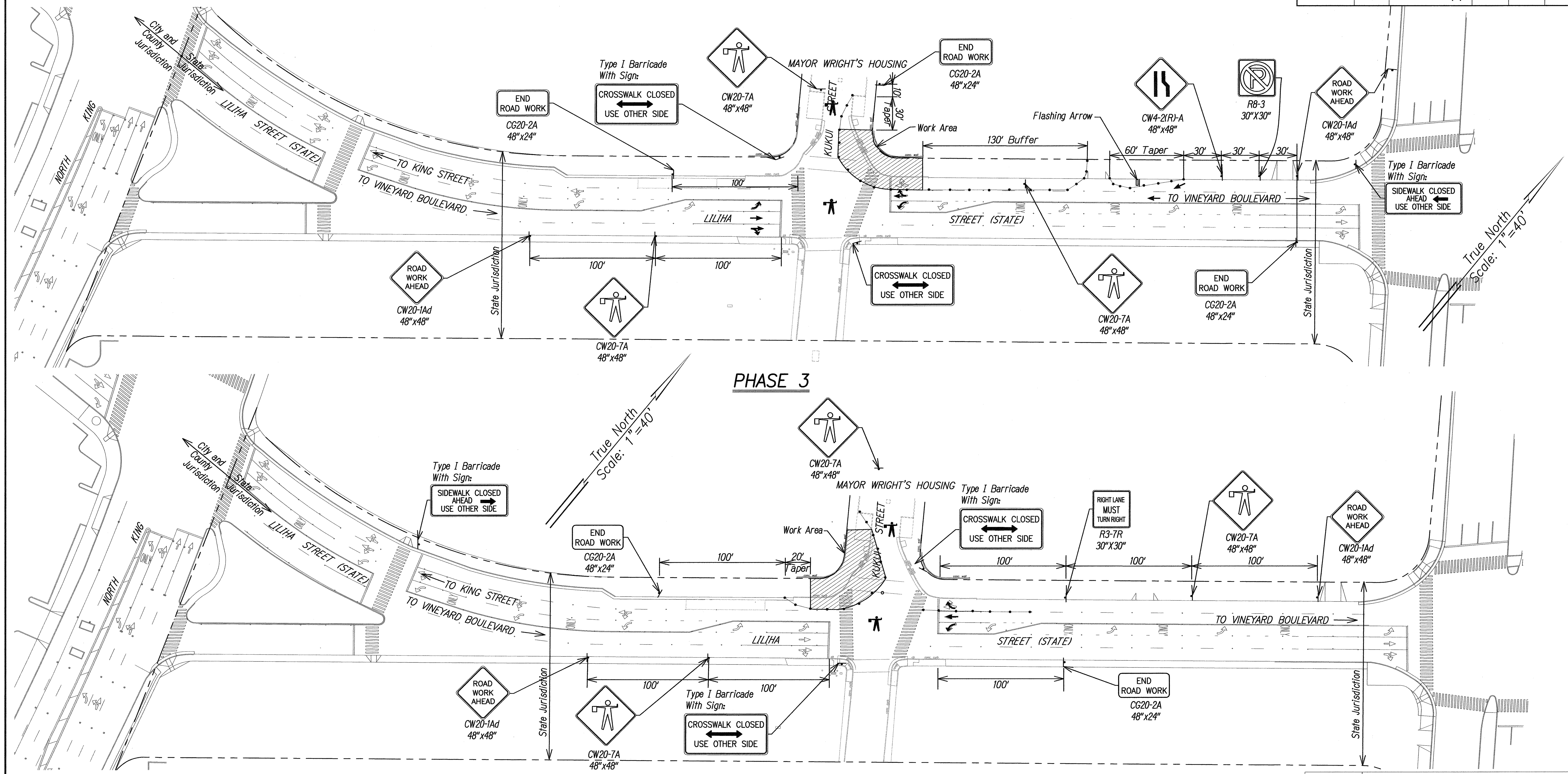
SURVEY PLOTTED BY _____ DATE _____
 DESIGNED BY _____
 NOTE BOOK _____
 CHECKED BY _____
 No. _____



9/14/11	REV. UPPER RT. CORNER BLOCK; ADDED SHT. NUMBER
DATE	REVISION

STATE OF HAWAII
 DEPARTMENT OF TRANSPORTATION
 HIGHWAYS DIVISION
TRAFFIC CONTROL PLAN-1
 LILIHA STREET
 TRAFFIC SIGNAL AT KUKUI STREET
 FEDERAL AID PROJECT NO. HSIP-7413(2)
 Scale: As Noted Date: July 2011
 SHEET No. 22 OF 29 SHEETS
ADD. 22

FED. ROAD DIST. NO.	STATE	FED. AID PROJ. NO.	FISCAL YEAR	SHEET NO.	TOTAL SHEETS
HAWAII	HAW.	HSIP-7413(2)	2011	ADD.23	29

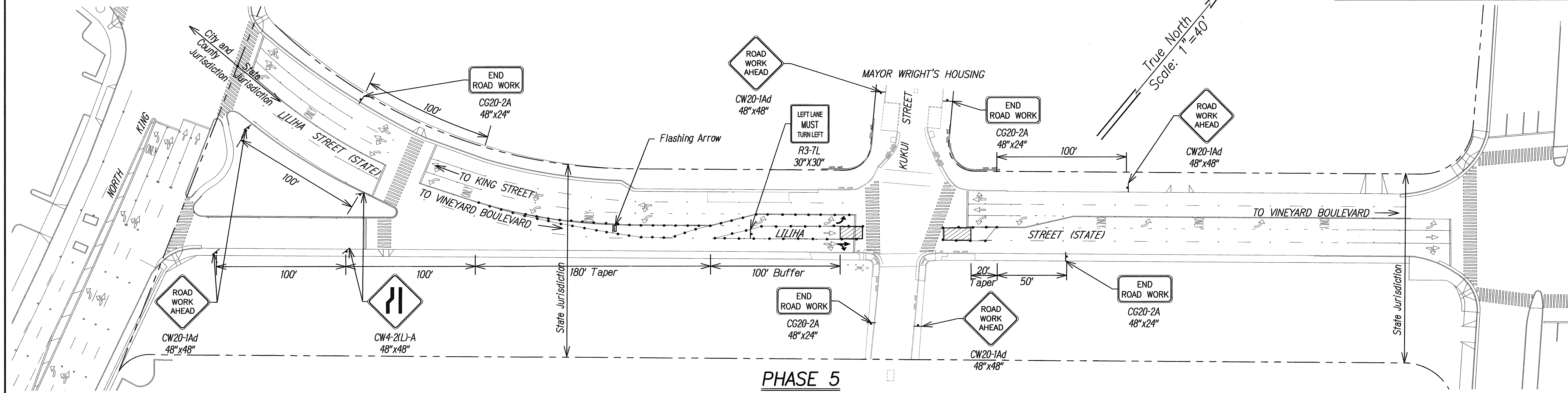


SURVEY PLOTTED BY _____ DATE _____
 DESIGNED BY _____
 NOTE BOOK _____
 QUANTITIES BY _____
 CHECKED BY _____

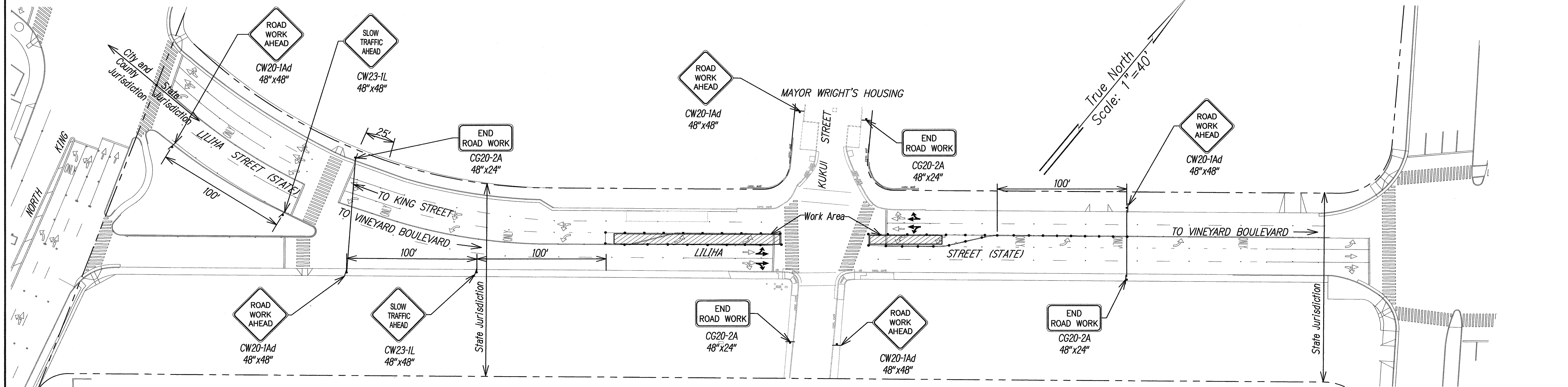


9/14/11	REV. UPPER RT. CORNER BLOCK; ADDED SHT. NUMBER
DATE	REVISION
STATE OF HAWAII DEPARTMENT OF TRANSPORTATION HIGHWAYS DIVISION TRAFFIC CONTROL PLAN-2 LILIHA STREET TRAFFIC SIGNAL AT KUKUI STREET FEDERAL AID PROJECT NO. HSIP-7413(2) Scale: As Noted Date: July 2011 SHEET No. 23 OF 29 SHEETS	

FED. ROAD DIST. NO.	STATE	FED. AID PROJ. NO.	FISCAL YEAR	SHEET NO.	TOTAL SHEETS
HAWAII	HAW.	HSIP-7413(2)	2011	ADD.24	29



PHASE 5



PHASE 6A

TRAFFIC CONTROL PLAN-3
LILIHA STREET AND KUKUI STREET
 SCALE: 1"=40'

SURVEY PLOTTED BY _____ DATE _____
 DESIGNED BY _____
 NOTE BOOK _____
 CHECKED BY _____



This work was prepared by me or under my supervision and construction of this project will be under my observation. (Observation of construction as defined in Chapter 16-115 Subchapter 1 Definitions of the Hawaii Administrative Rules "Professional Engineers, Architects, Surveyors, and Landscape Architects.")

9/14/11	REV. UPPER RT. CORNER BLOCK; ADDED SHT. NUMBER
DATE	REVISION

STATE OF HAWAII
 DEPARTMENT OF TRANSPORTATION
 HIGHWAYS DIVISION

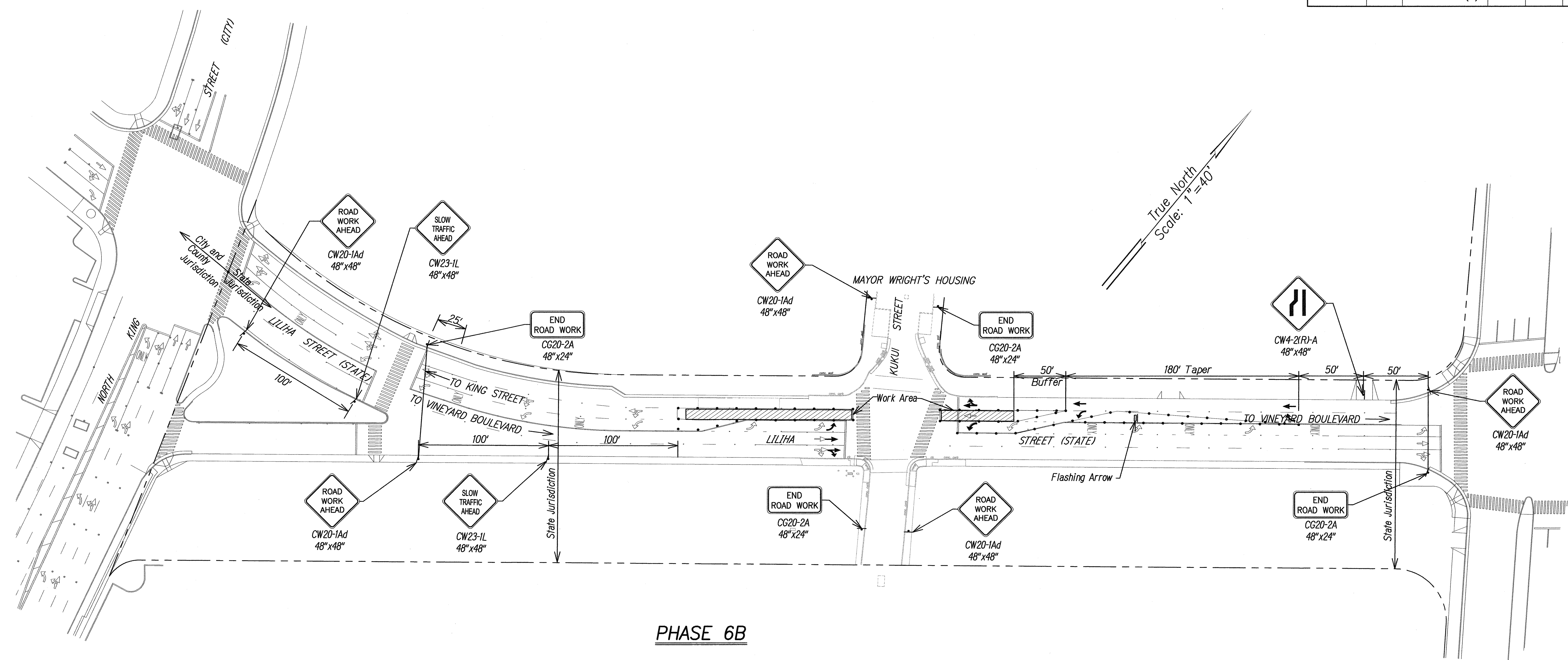
TRAFFIC CONTROL PLAN-3

LILIHA STREET
TRAFFIC SIGNAL AT KUKUI STREET
FEDERAL AID PROJECT NO. HSIP-7413(2)

Scale: As Noted Date: July 2011

SHEET No. 24 OF 29 SHEETS

FED. ROAD DIST. NO.	STATE	FED. AID PROJ. NO.	FISCAL YEAR	SHEET NO.	TOTAL SHEETS
HAWAII	HAW.	HSIP-7413(2)	2011	ADD.25	29



PHASE 6B

TRAFFIC CONTROL PLAN-4
LILIHA STREET AND KUKUI STREET
 SCALE: 1"=40'

SURVEY PLOTTED BY	DATE
DESIGNED BY	
QUANTITIES BY	
CHECKED BY	
ORIGINAL PLAN	
NOTE BOOK	
No.	



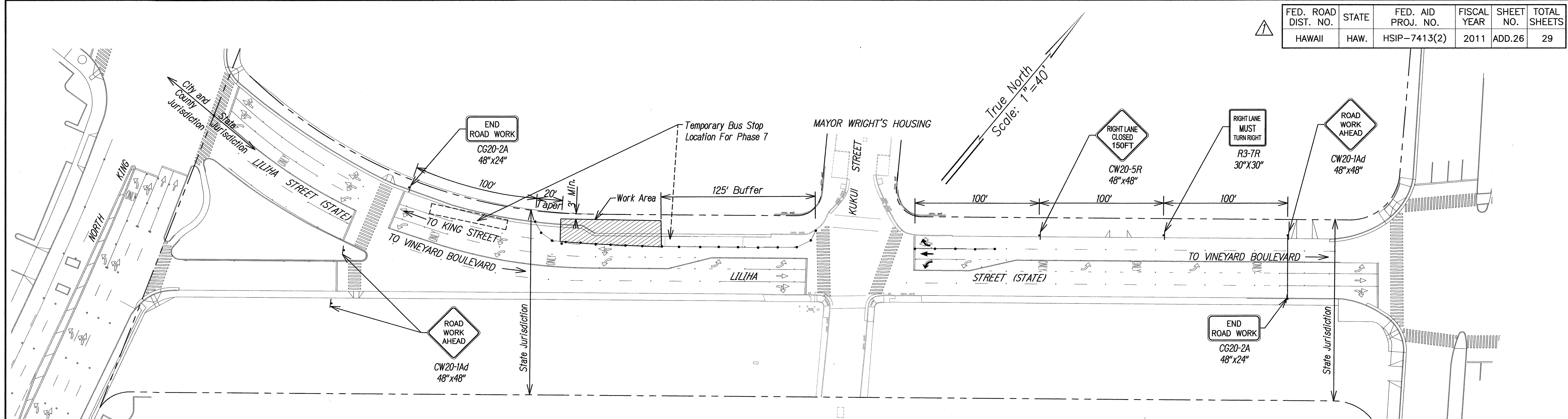
This work was prepared by me or under my supervision and construction of this project will be under my observation. (Observation of construction as defined in Chapter 16-115 Subchapter 1 Definitions of the Hawaii Administrative Rules "Professional Engineers, Architects, Surveyors, and Landscape Architects.")

9/14/11	REV. UPPER RT. CORNER BLOCK; ADDED SHT. NUMBER
DATE	REVISION
STATE OF HAWAII DEPARTMENT OF TRANSPORTATION HIGHWAYS DIVISION	
TRAFFIC CONTROL PLAN-4	
LILIHA STREET TRAFFIC SIGNAL AT KUKUI STREET FEDERAL AID PROJECT NO. HSIP-7413(2)	
Scale: As Noted	Date: July 2011

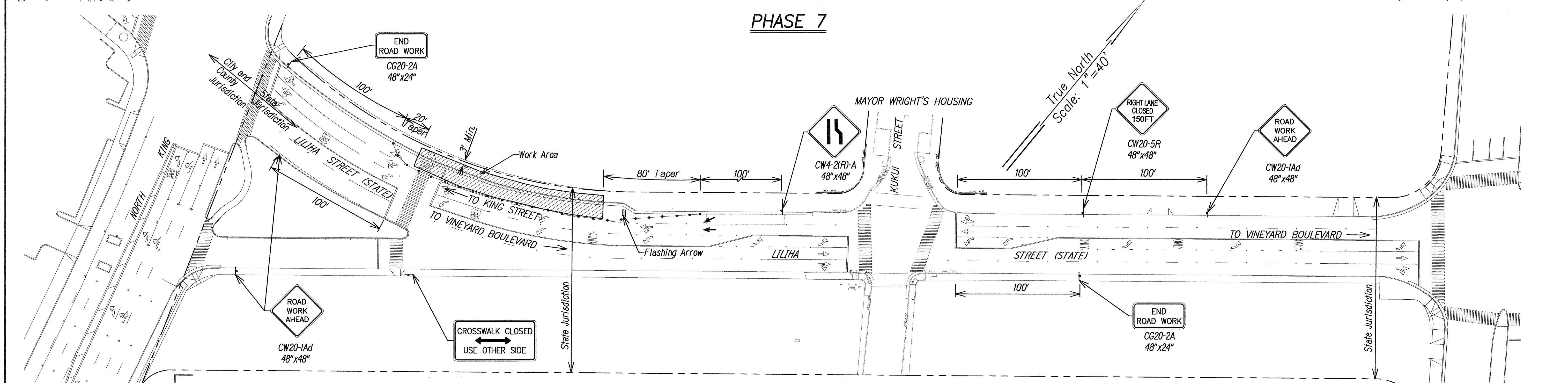
SHEET No. 25 OF 29 SHEETS

ADD. 25

FED. ROAD DIST. NO.	STATE	FED. AID PROJ. NO.	FISCAL YEAR	SHEET NO.	TOTAL SHEETS
HAWAII	HAW.	HSIP-7413(2)	2011	ADD.26	29



PHASE 7



PHASE 8

TRAFFIC CONTROL PLAN-5
LILIHA STREET AND KUKUI STREET
 SCALE: 1"=40'

SURVEY PLOTTED BY _____ DATE _____
 DESIGNED BY _____
 NOTE BOOK _____
 CHECKED BY _____



This work was prepared by me or under my supervision and construction of this project will be under my observation. (Observation of construction as defined in Chapter 16-115 Subchapter 1 Definitions of the Hawaii Administrative Rules "Professional Engineers, Architects, Surveyors, and Landscape Architects.")

9/14/11	REV. UPPER RT. CORNER BLOCK; ADDED SHT. NUMBER
DATE	REVISION

STATE OF HAWAII
 DEPARTMENT OF TRANSPORTATION
 HIGHWAYS DIVISION

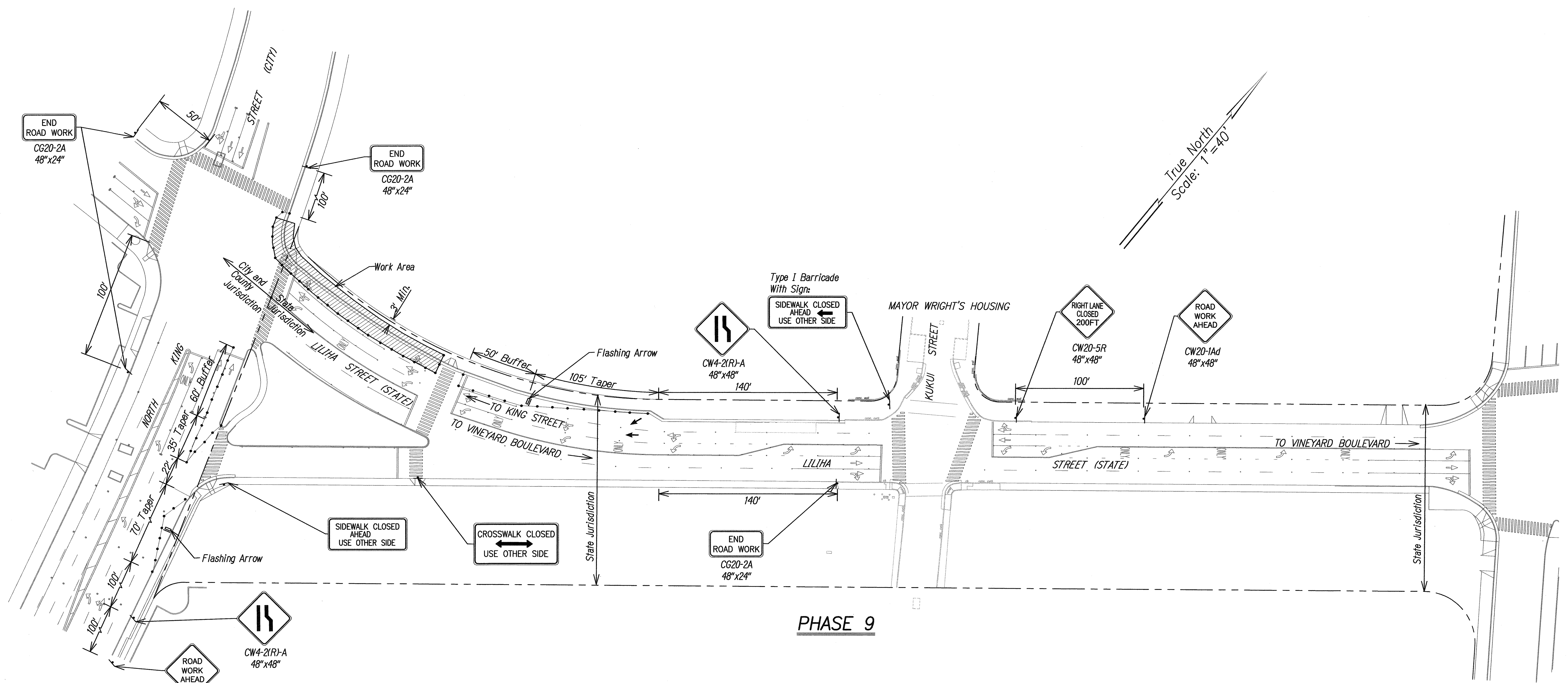
TRAFFIC CONTROL PLAN-5

LILIHA STREET
 TRAFFIC SIGNAL AT KUKUI STREET
 FEDERAL AID PROJECT NO. HSIP-7413(2)

Scale: As Noted Date: July 2011

SHEET No. 26 OF 29 SHEETS

FED. ROAD DIST. NO.	STATE	FED. AID PROJ. NO.	FISCAL YEAR	SHEET NO.	TOTAL SHEETS
HAWAII	HAW.	HSIP-7413(2)	2011	ADD.27	29



PHASE 9

TRAFFIC CONTROL PLAN-6
LILIHA STREET AND KUKUI STREET
 Scale: 1"=40'

SURVEY PLOTTED BY	DATE
DESIGNED BY	
NOTED BY	
CHECKED BY	



9/14/11	REV. UPPER RT. CORNER BLOCK; ADDED SHT. NUMBER
DATE	REVISION

STATE OF HAWAII
DEPARTMENT OF TRANSPORTATION
HIGHWAYS DIVISION

TRAFFIC CONTROL PLAN-6

LILIHA STREET
TRAFFIC SIGNAL AT KUKUI STREET
FEDERAL AID PROJECT NO. HSIP-7413(2)

Scale: As Noted Date: July 2011