

INDEX TO DRAWINGS	
SHEET NO.	DESCRIPTION
1	TITLE SHEET
2	STANDARD PLANS SUMMARY
3	GENERAL NOTES AND LEGEND
4 - 6	WATER POLLUTION & EROSION CONTROL NOTES
7 - 10	TYPICAL SECTIONS
11 - 14	MISCELLANEOUS DETAILS
15 - 17	DRIVEWAY DETAILS
18 - 22	CURB RAMP NOTES & DETAILS
23 - 28	GUARDRAIL NOTES & DETAILS
29 - 30	ROADWAY PLANS
31	ROADWAY & SIDEWALK GRADING PLAN
32 - 36	DRAINAGE DETAILS
37 - 41	PAVEMENT MARKING, SIGNING, STRIPING PLANS, & NOTES
42	TRAFFIC CONTROL PLAN STAGING AREA
43 - 48	TRAFFIC SIGNAL LEGEND, NOTES, & LOOP DETECTOR PLANS
49 - 62	STRUCTURAL DETAILS

STATE OF HAWAII

DEPARTMENT OF TRANSPORTATION

HIGHWAYS DIVISION

HONOLULU, HAWAII

AS BUILT

PLANS FOR

LILIHA STREET REHABILITATION

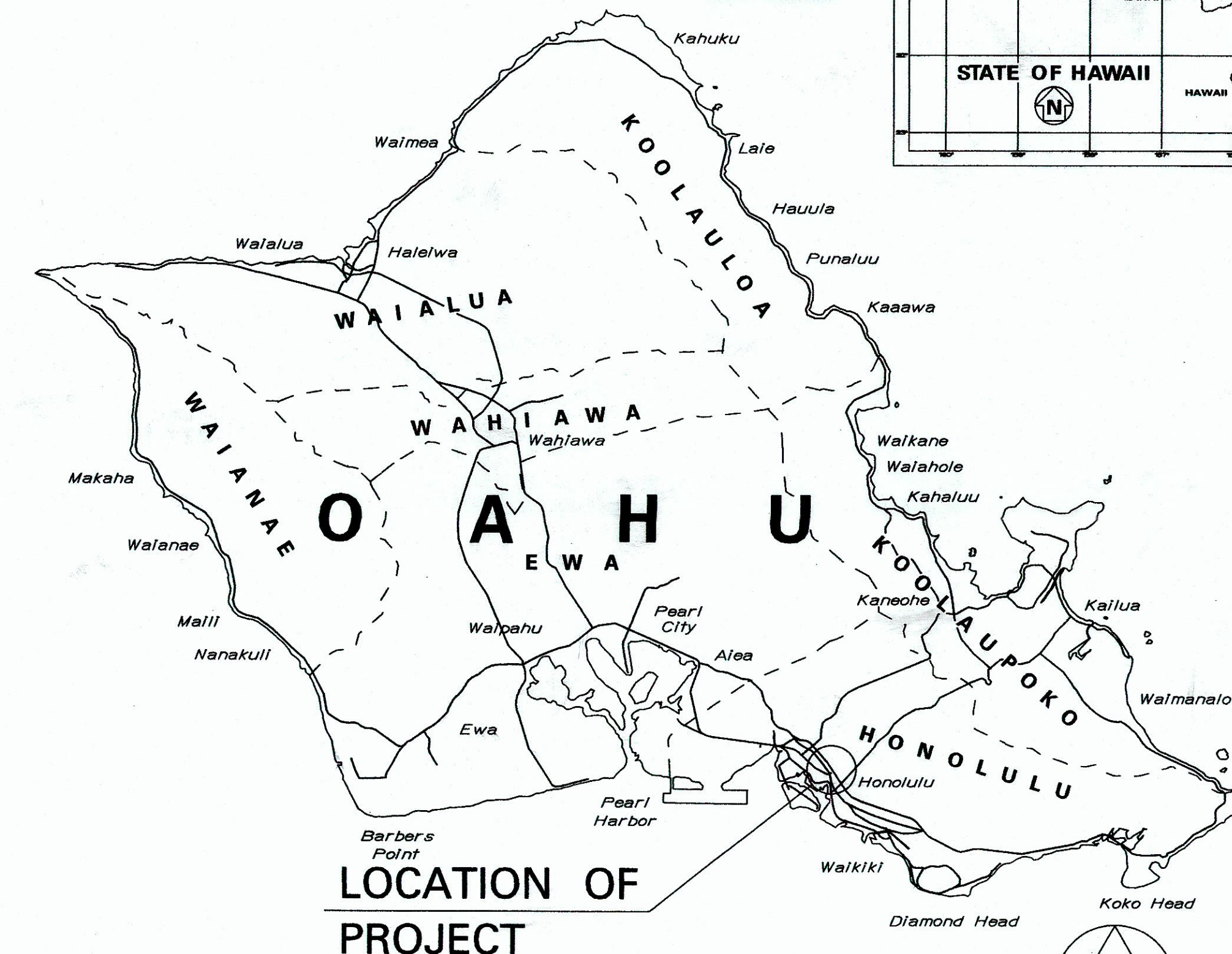
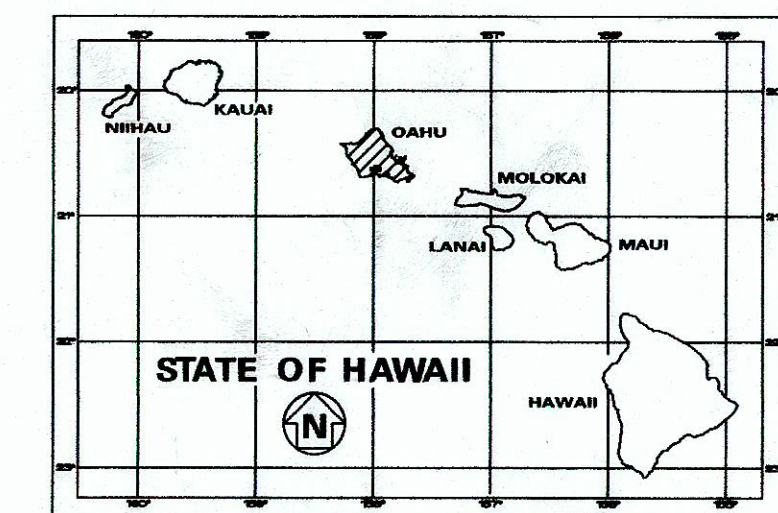
NORTH KING STREET TO SCHOOL STREET

PROJECT NO. 7413A-01-04M

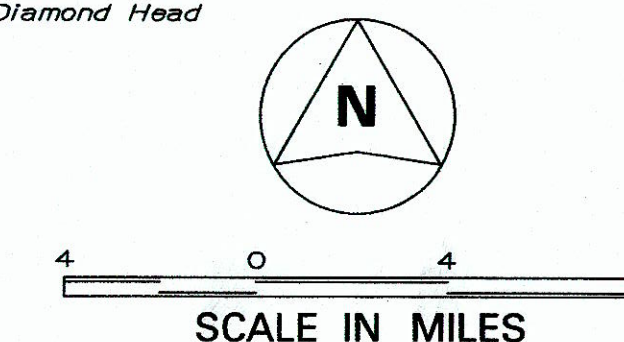
DISTRICT OF HONOLULU

ISLAND OF OAHU

FED. ROAD DIST. NO.	STATE	PROJ. NO.	FISCAL YEAR	SHEET NO.	TOTAL SHEETS
HAWAII	HAW.	7413A-01-04M	2014	1	62

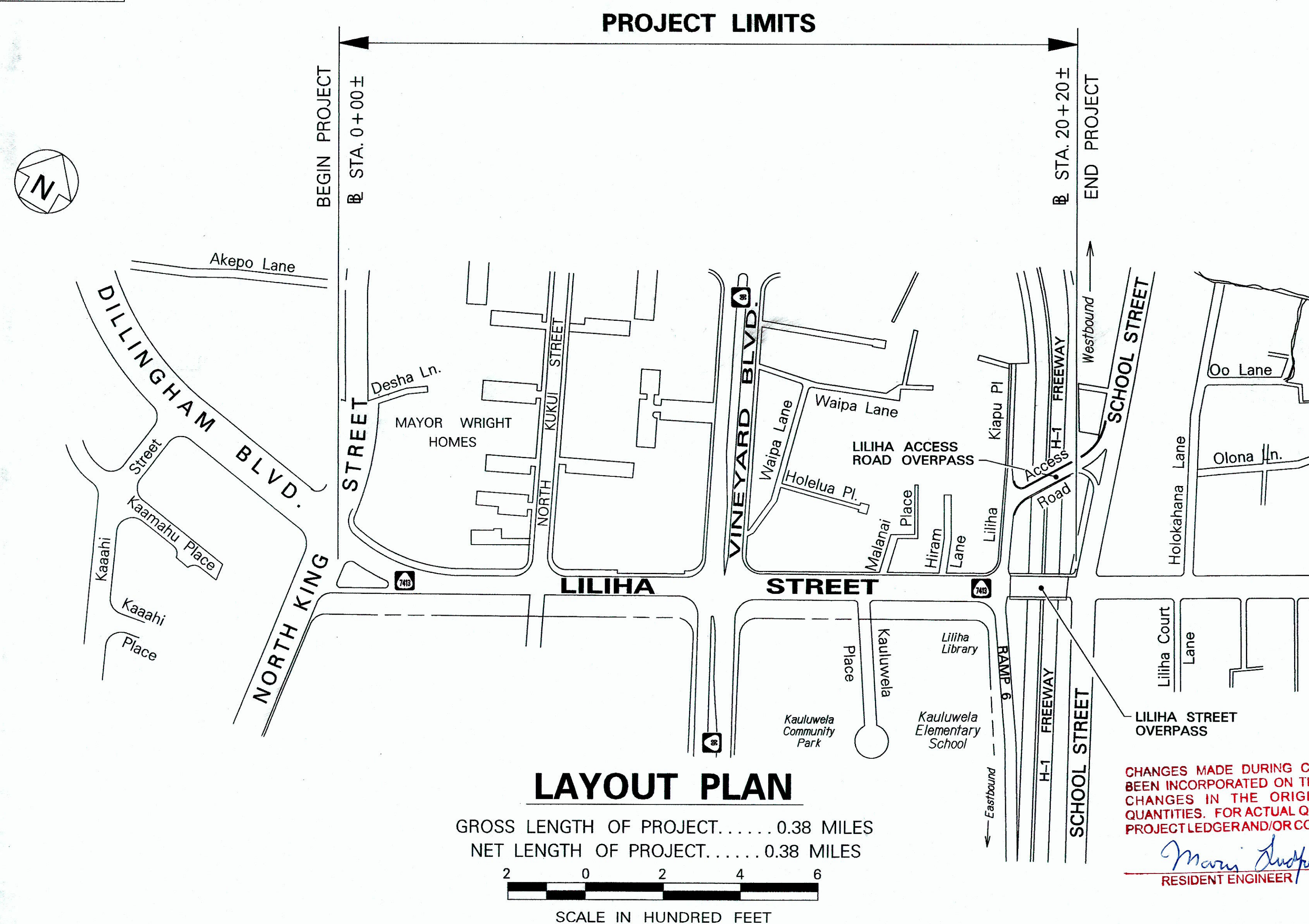


LOCATION OF PROJECT



FEDERAL AID PROJECTS PREVIOUSLY CONSTRUCTED OR UNDER CONSTRUCTION


MILE POST 0.00 TO MILE POST 0.38



LAYOUT PLAN

GROSS LENGTH OF PROJECT.....0.38 MILES

NET LENGTH OF PROJECT.....0.38 MILES



CHANGES MADE DURING CONSTRUCTION HAVE BEEN INCORPORATED ON THESE PLANS EXCEPT CHANGES IN THE ORIGINAL THEORETICAL QUANTITIES. FOR ACTUAL QUANTITIES, REFER TO PROJECT LEDGER AND/OR COMPUTATION BOOK.

RESIDENT ENGINEER

DATE

DEPARTMENT OF TRANSPORTATION

STATE OF HAWAII

APPROVED:

for DIR. OF TRANSPORTATION

DATE

DESIGNED BY

MANAGED BY

PHONE

DATE