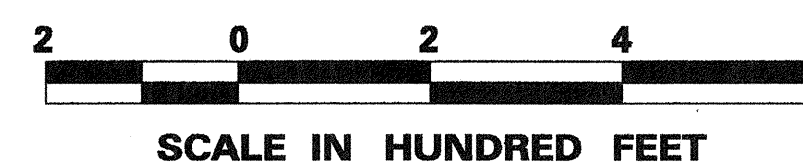
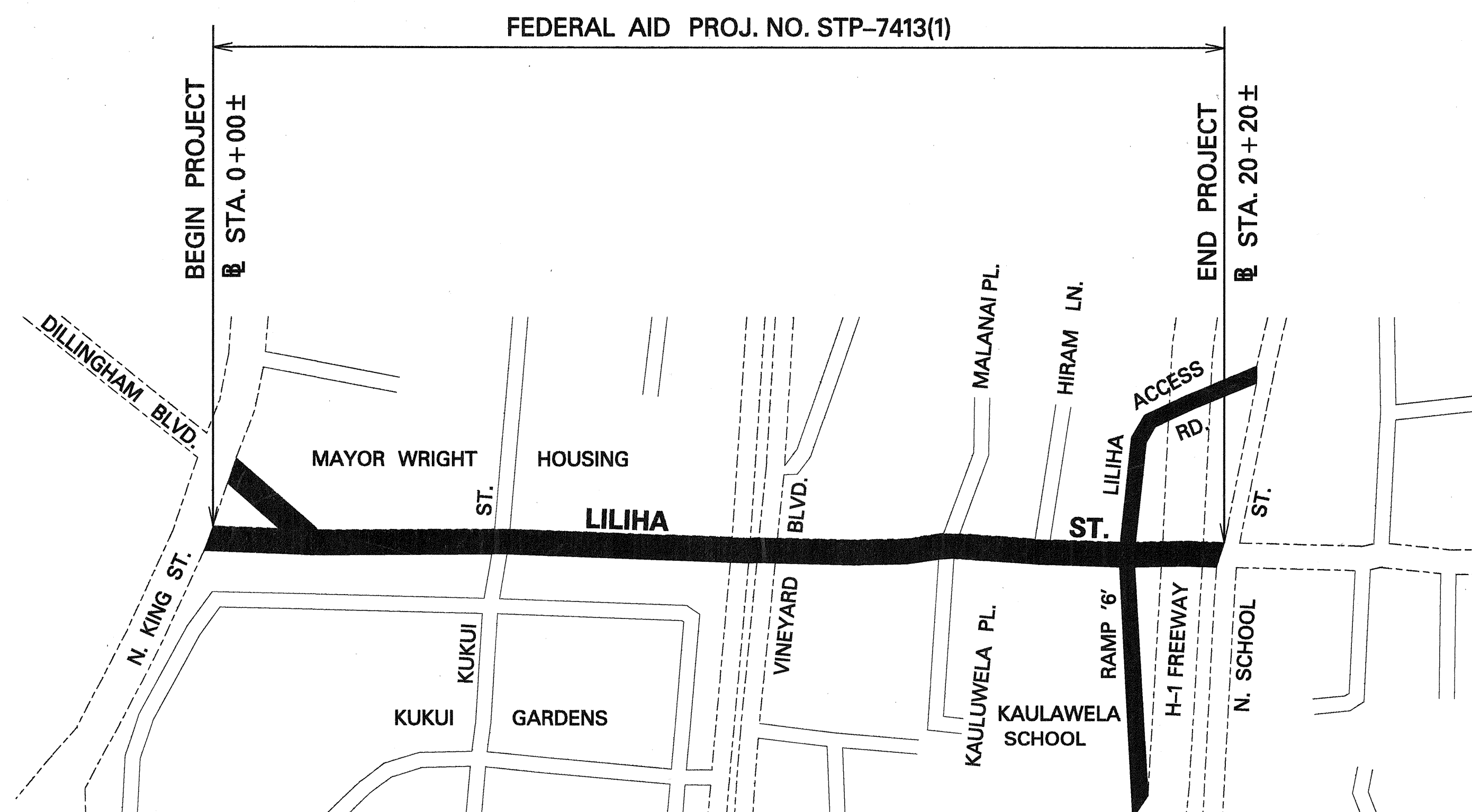


INDEX TO DRAWINGS	
SHEET NO.	DESCRIPTION
1	TITLE SHEET
2	STANDARD PLANS SUMMARY
3	GENERAL NOTES & LEGEND
4	TYPICAL SECTIONS
① 5 - 6	MISC. DETAILS
7	UTILITY AND MONUMENT
	ADJUSTMENT SCHEDULES
8 - 9	ROADWAY PLAN
10	PAVEMENT MARKING
	LEGEND, DETAILS & NOTES
11 - 12	SIGNING & PAVEMENT
	MARKING PLAN
13	MISC. SIGN DETAILS
14	TRAFFIC SIGNAL
	LEGEND, DETAILS & NOTES
15	LOOP DETECTOR PLANS
16	TRAFFIC SIGNAL PLANS
17	LOOP DETECTOR DETAILS
② 18	TRAFFIC SIGN SUMMARIES

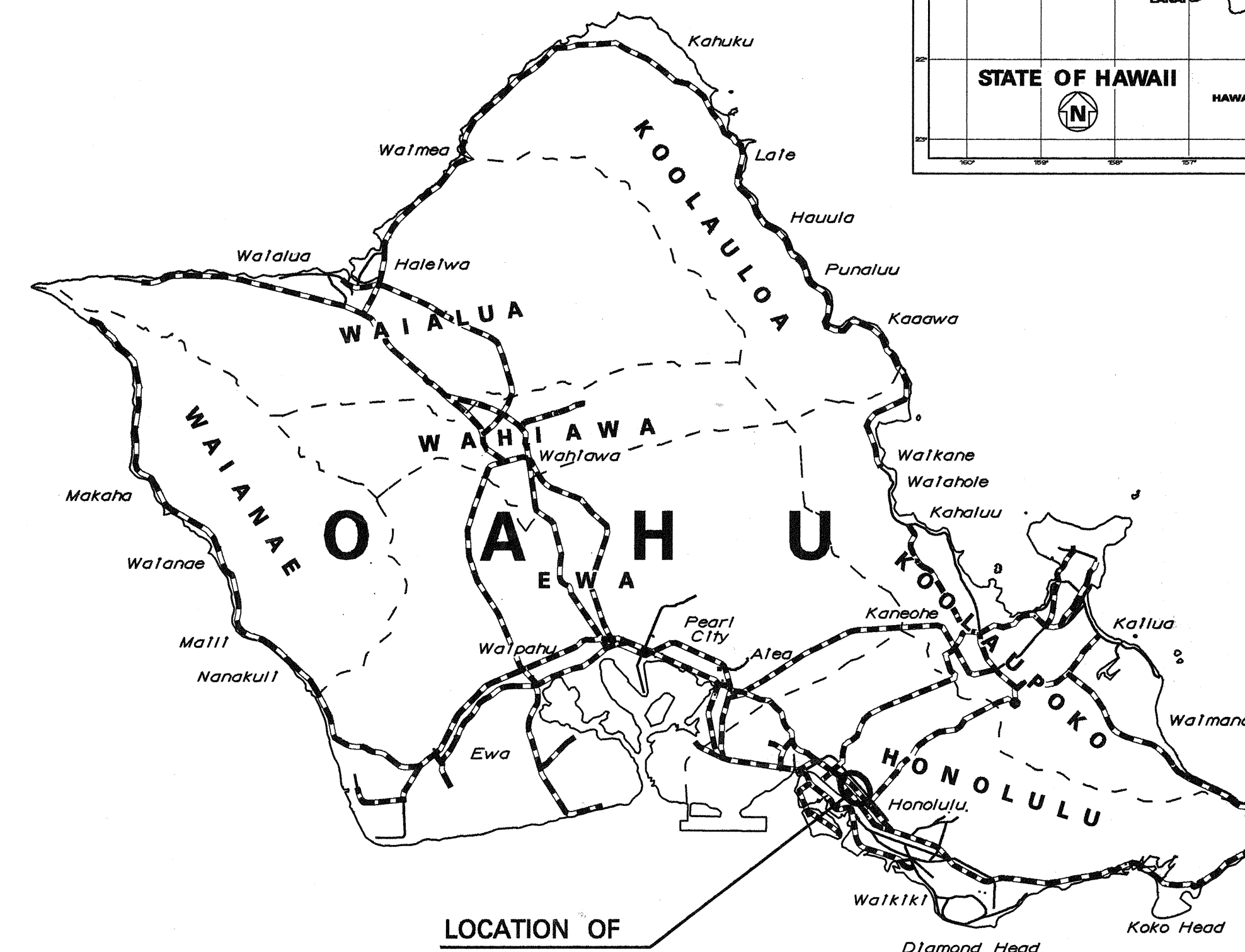
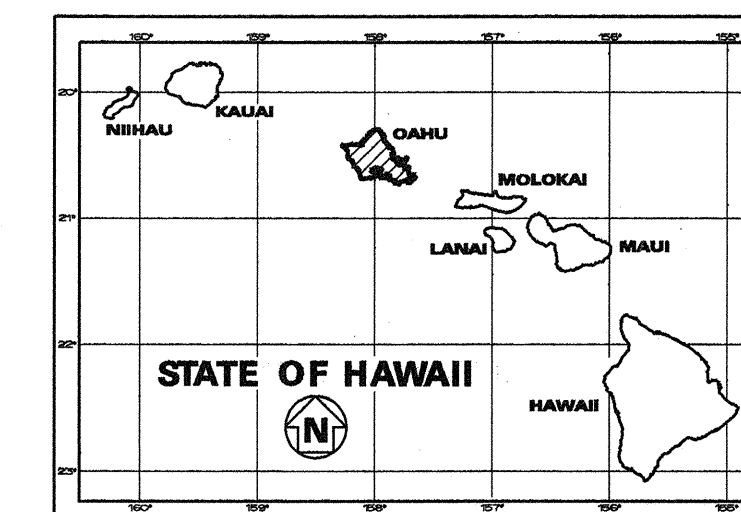
Plan Sht. Nos. ① 6S-1, and ② C.O.18S-1 & C.O.18S-2 are Supplementary sheets to this project.
TOTAL SHEET COUNT after "AS-BUILT" postings
22 Sheets.

STATE OF HAWAII
DEPARTMENT OF TRANSPORTATION
HIGHWAYS DIVISION
HONOLULU, HAWAII
"AS-BUILT"
PLANS FOR
LILIHA STREET RESURFACING
NORTH KING STREET TO H-1 OVERPASS
FEDERAL AID PROJECT NO. STP-7413(1)
DISTRICT OF HONOLULU
ISLAND OF OAHU




LAYOUT PLAN
Length of Project 0.35 Mi.

FED. ROAD DIST. NO.	STATE	FED. AID PROJ. NO.	FISCAL YEAR	SHEET NO.	TOTAL SHEETS
HAWAII	HAW.	STP-7413(1)	1994	1	18



LOCATION OF PROJECT



----- FEDERAL AID PROJECTS PREVIOUSLY CONSTRUCTED OR UNDER CONSTRUCTION

MILE POST 0.00 TO MILE POST 0.35

DESIGN DESIGNATION

ADT (1993).....24,200
ADT (2013).....33,500
V 30 M.P.H.

ALL CHANGES MADE DURING CONSTRUCTION HAVE BEEN NOTED IN RED ON THESE TRACINGS AND CHECKED BY

Sidney S. C. Lee 11/18/96
RESIDENT ENGINEER DATE

DEPARTMENT OF TRANSPORTATION
STATE OF HAWAII

APPROVED:
J. Harano 10/19/93
DIR. OF TRANSPORTATION DATE

UNIT "D"
DESIGNED BY
ALLAN NISHIMURA
P. S. & E. BY
587-2244
PHONE
SEPT., 1993
DATE