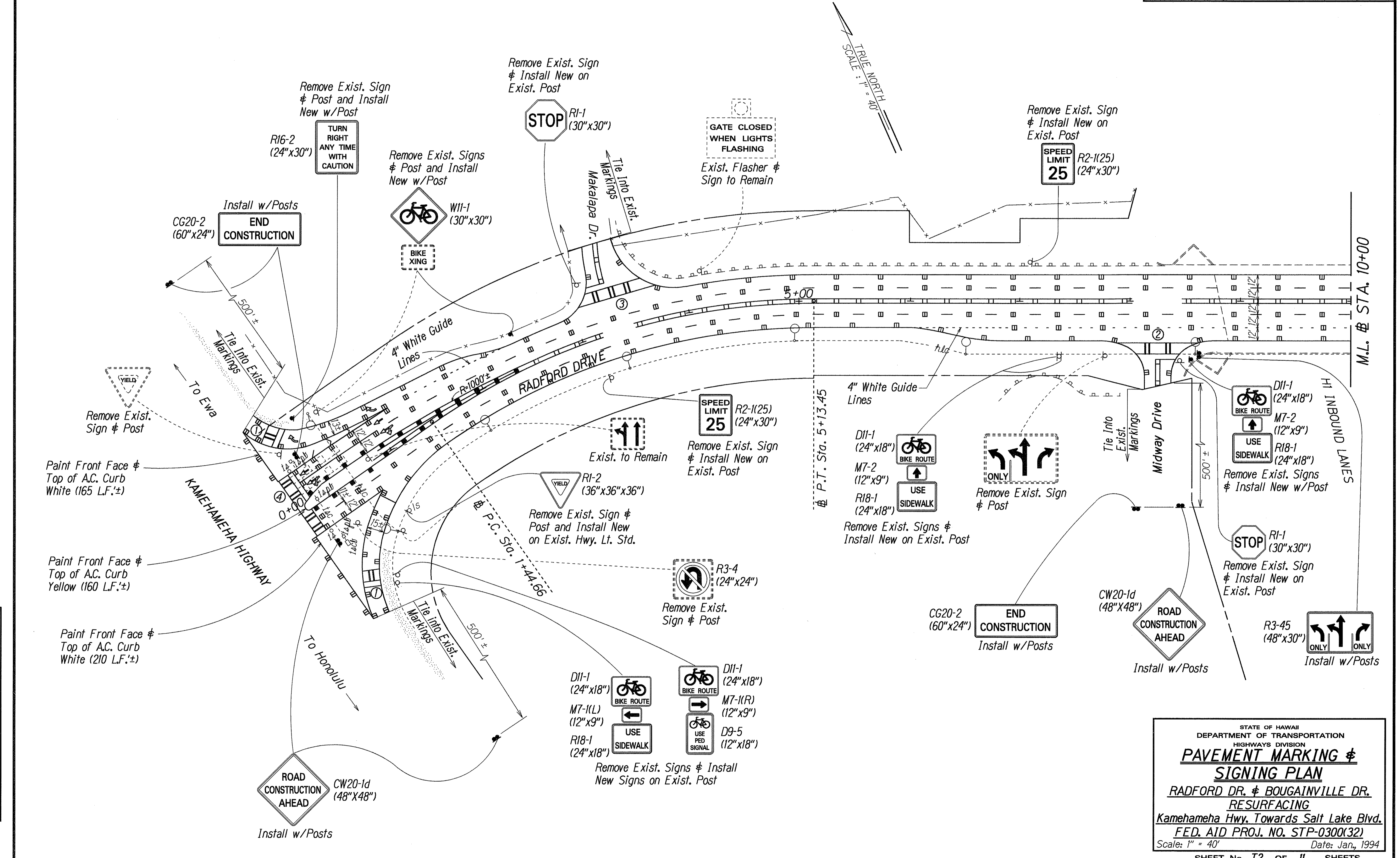


FED. ROAD DIST. NO.	STATE	FED. AID PROJ. NO.	FISCAL YEAR	SHEET NO.	TOTAL SHEETS
HAWAII	HAW.	STP-0300(32)	1994	12	21

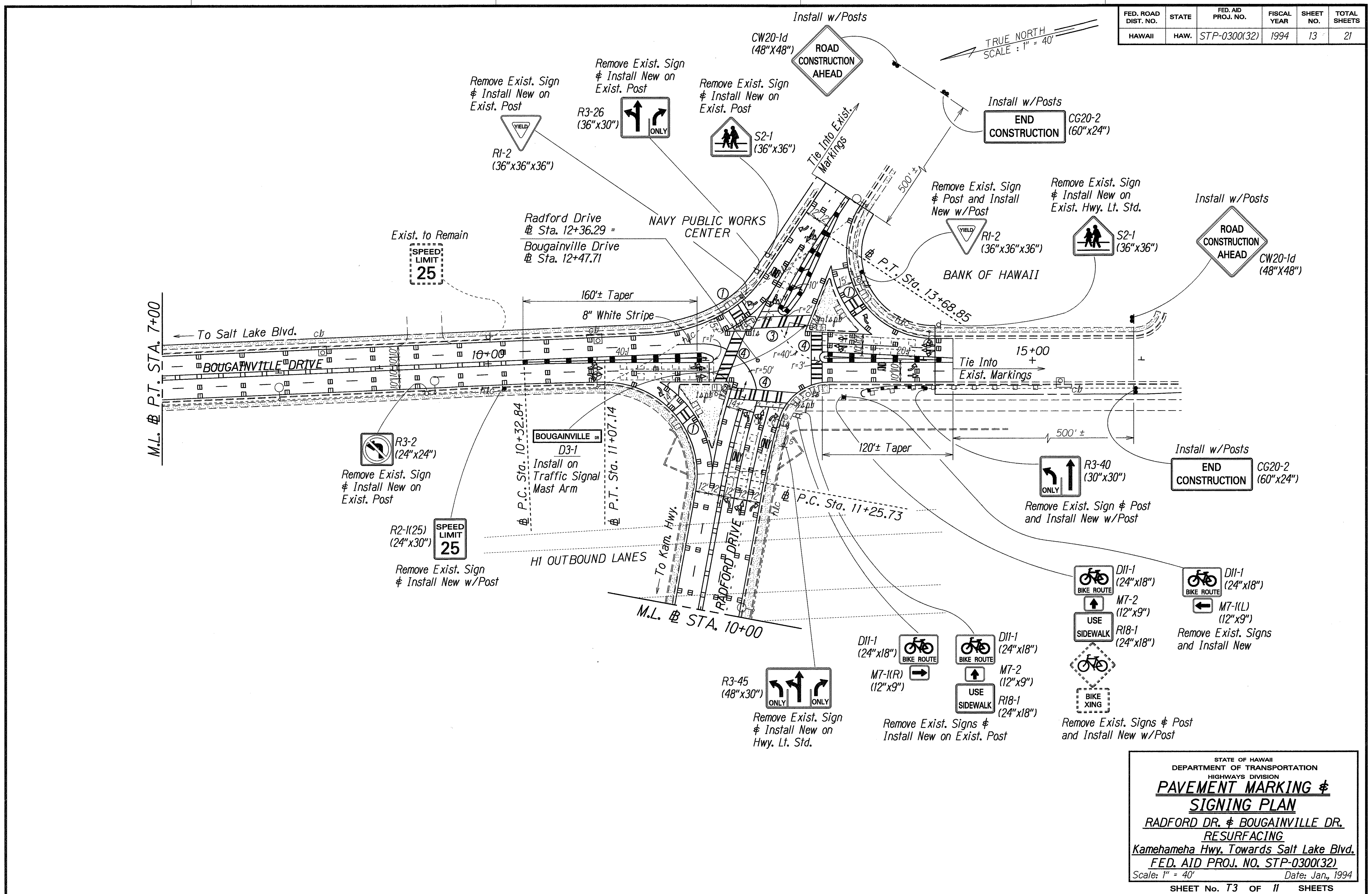
TRUE NORTH
SCALE: 1" = 40'



DATE	1/94
SURVEY PLOTTED BY	E. A. Hill
DRAWN BY	E. A. Hill
DESIGNED BY	G. K. Kikuchi
CHECKED BY	W. H. H. H.
ORIGINAL PLAN	
NOTE BOOK	
NO. 1001	

STATE OF HAWAII
DEPARTMENT OF TRANSPORTATION
HIGHWAYS DIVISION
PAVEMENT MARKING & SIGNING PLAN
RADFORD DR. & BOUGAINVILLE DR.
RESURFACING
Kamehameha Hwy. Towards Salt Lake Blvd.
FED. AID PROJ. NO. STP-0300(32)
Scale: 1" = 40' Date: Jan., 1994
SHEET No. T2 OF 11 SHEETS

FED. ROAD DIST. NO.	STATE	FED. AID PROJ. NO.	FISCAL YEAR	SHEET NO.	TOTAL SHEETS
HAWAII	HAW.	STP-0300(32)	1994	13	21



DATE	1/94
DESIGNED BY	G. Kabeiri
CHECKED BY	
QUANTITIES BY	
TRACED BY	
DRAWN BY	E. A. H.
REVIEWED BY	
ORIGINAL PLAN	
NOTE BOOK	
NO. 12012/94	

STATE OF HAWAII
DEPARTMENT OF TRANSPORTATION
HIGHWAYS DIVISION

**PAVEMENT MARKING &
SIGNING PLAN**

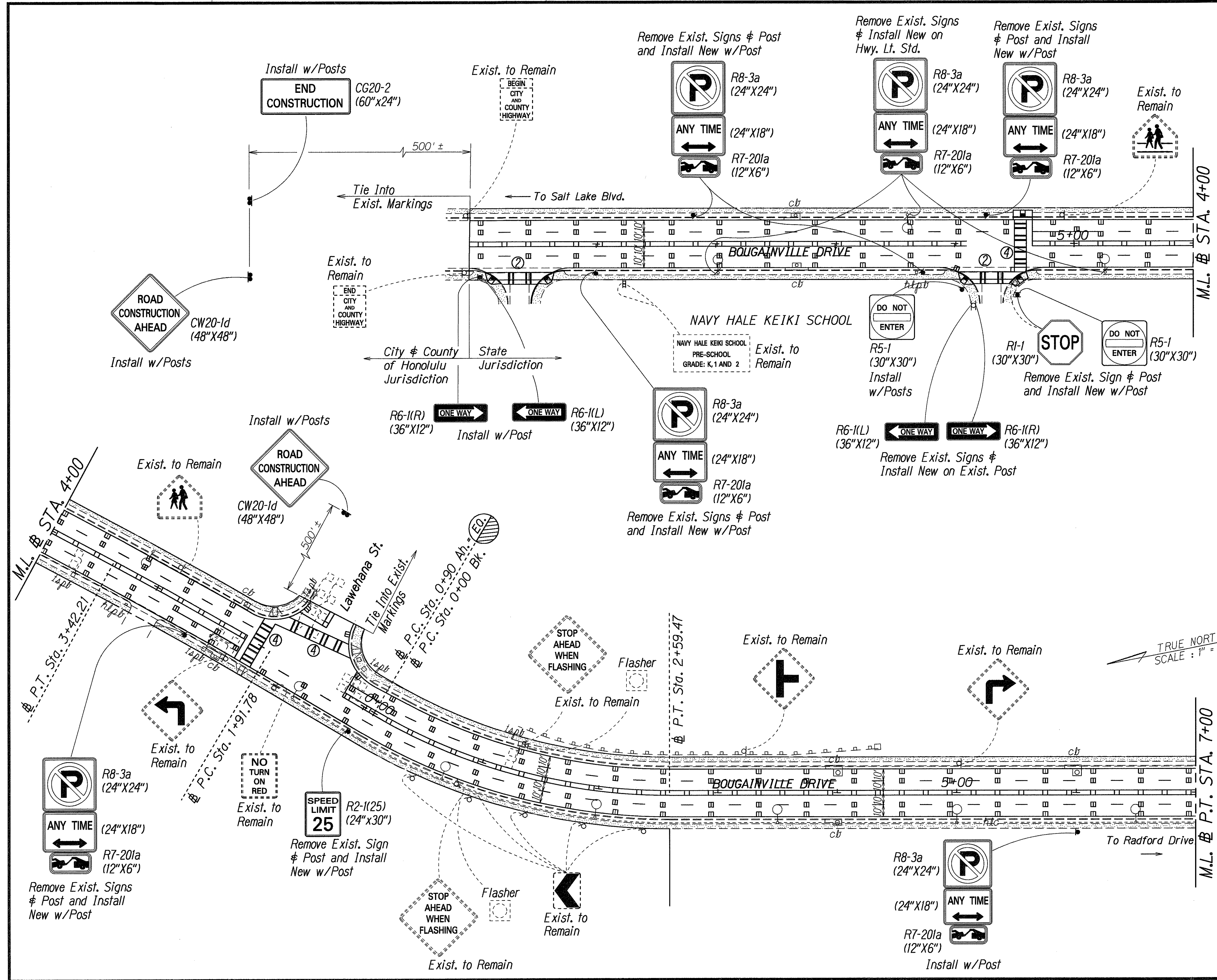
**RADFORD DR. & BOUGAINVILLE DR.
RESURFACING**

Kamehameha Hwy. Towards Salt Lake Blvd.
FED. AID PROJ. NO. STP-0300(32)

Scale: 1" = 40' Date: Jan., 1994

SHEET No. T3 OF 11 SHEETS

FED. ROAD DIST. NO.	STATE	FED. AID PROJ. NO.	FISCAL YEAR	SHEET NO.	TOTAL SHEETS
HAWAII	HAW.	STP-0300(32)	1994	14	21



DATE: 1/94
 REVISIONS:
 1. DATE: 1/94
 2. DATE: 1/94
 3. DATE: 1/94
 4. DATE: 1/94
 5. DATE: 1/94
 6. DATE: 1/94
 7. DATE: 1/94
 8. DATE: 1/94
 9. DATE: 1/94
 10. DATE: 1/94
 11. DATE: 1/94
 12. DATE: 1/94
 13. DATE: 1/94
 14. DATE: 1/94
 15. DATE: 1/94
 16. DATE: 1/94
 17. DATE: 1/94
 18. DATE: 1/94
 19. DATE: 1/94
 20. DATE: 1/94
 21. DATE: 1/94
 22. DATE: 1/94
 23. DATE: 1/94
 24. DATE: 1/94
 25. DATE: 1/94
 26. DATE: 1/94
 27. DATE: 1/94
 28. DATE: 1/94
 29. DATE: 1/94
 30. DATE: 1/94
 31. DATE: 1/94
 32. DATE: 1/94
 33. DATE: 1/94
 34. DATE: 1/94
 35. DATE: 1/94
 36. DATE: 1/94
 37. DATE: 1/94
 38. DATE: 1/94
 39. DATE: 1/94
 40. DATE: 1/94
 41. DATE: 1/94
 42. DATE: 1/94
 43. DATE: 1/94
 44. DATE: 1/94
 45. DATE: 1/94
 46. DATE: 1/94
 47. DATE: 1/94
 48. DATE: 1/94
 49. DATE: 1/94
 50. DATE: 1/94
 51. DATE: 1/94
 52. DATE: 1/94
 53. DATE: 1/94
 54. DATE: 1/94
 55. DATE: 1/94
 56. DATE: 1/94
 57. DATE: 1/94
 58. DATE: 1/94
 59. DATE: 1/94
 60. DATE: 1/94
 61. DATE: 1/94
 62. DATE: 1/94
 63. DATE: 1/94
 64. DATE: 1/94
 65. DATE: 1/94
 66. DATE: 1/94
 67. DATE: 1/94
 68. DATE: 1/94
 69. DATE: 1/94
 70. DATE: 1/94
 71. DATE: 1/94
 72. DATE: 1/94
 73. DATE: 1/94
 74. DATE: 1/94
 75. DATE: 1/94
 76. DATE: 1/94
 77. DATE: 1/94
 78. DATE: 1/94
 79. DATE: 1/94
 80. DATE: 1/94
 81. DATE: 1/94
 82. DATE: 1/94
 83. DATE: 1/94
 84. DATE: 1/94
 85. DATE: 1/94
 86. DATE: 1/94
 87. DATE: 1/94
 88. DATE: 1/94
 89. DATE: 1/94
 90. DATE: 1/94
 91. DATE: 1/94
 92. DATE: 1/94
 93. DATE: 1/94
 94. DATE: 1/94
 95. DATE: 1/94
 96. DATE: 1/94
 97. DATE: 1/94
 98. DATE: 1/94
 99. DATE: 1/94
 100. DATE: 1/94

STATE OF HAWAII
 DEPARTMENT OF TRANSPORTATION
 HIGHWAYS DIVISION
PAVEMENT MARKING & SIGNING PLAN
 RADFORD DR. & BOUGAINVILLE DR.
 RESURFACING
 Kamehameha Hwy. Towards Salt Lake Blvd.
 FED. AID PROJ. NO. STP-0300(32)
 Scale: 1" = 40' Date: Jan., 1994
 SHEET No. T4 OF 11 SHEETS