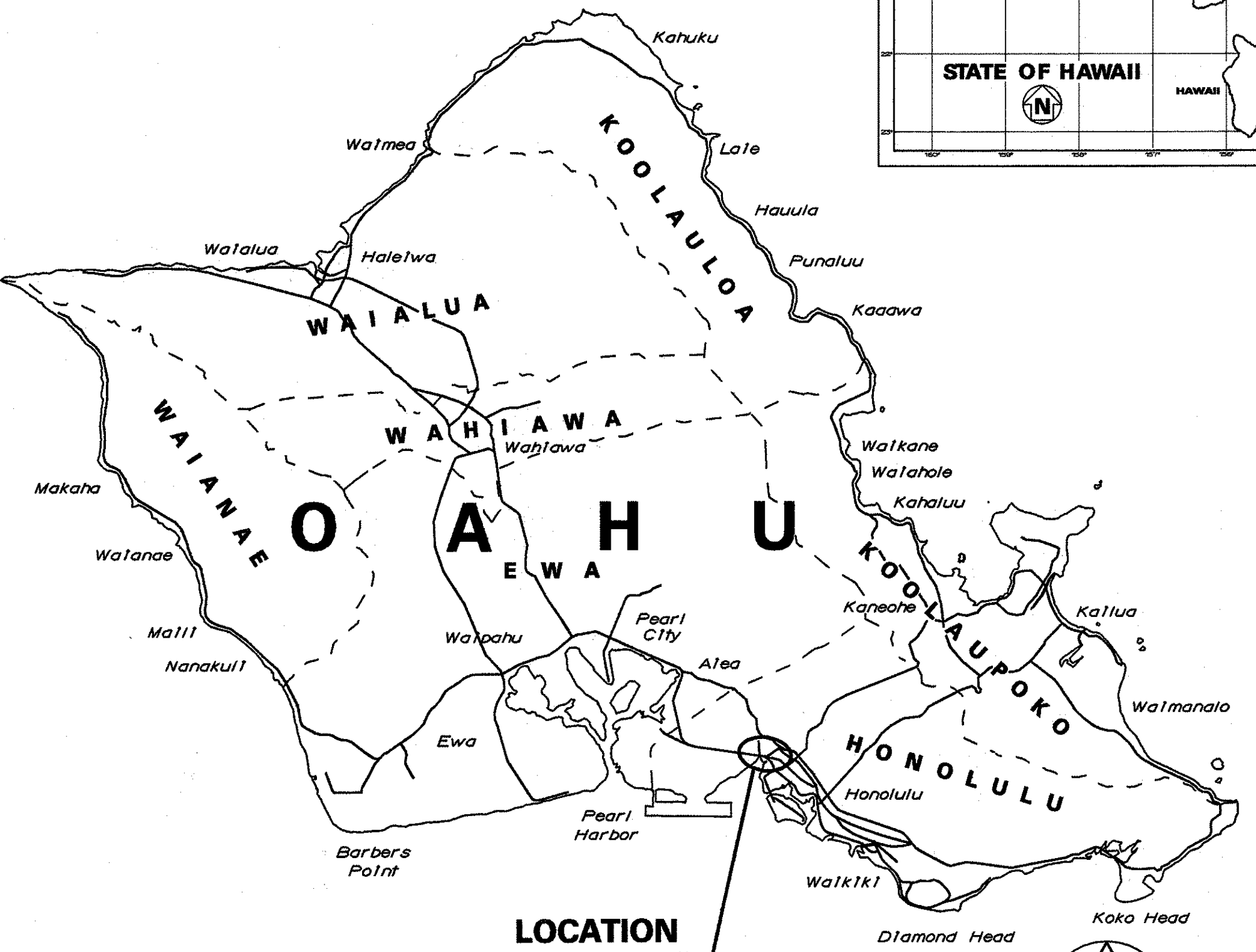
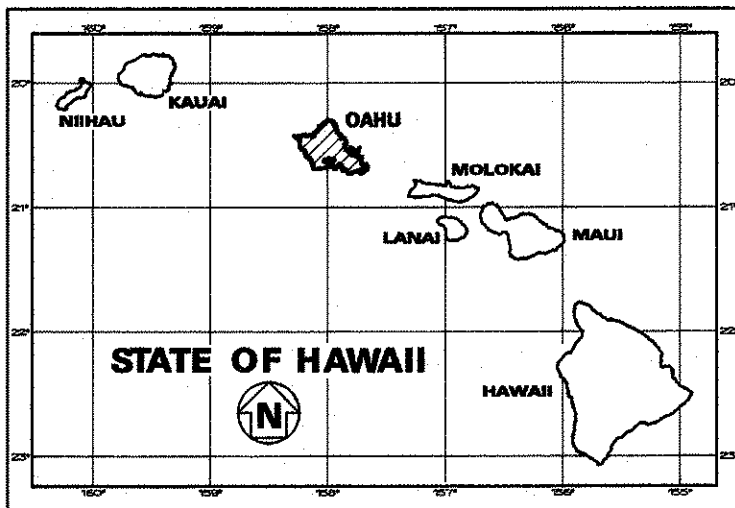


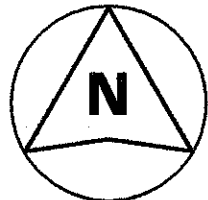
| INDEX TO DRAWINGS | |
|-------------------|---------------------------------|
| SHEET NO. | DESCRIPTION |
| 1 | TITLE SHEET |
| 2 | STANDARD PLANS SUMMARY |
| 3 | GENERAL NOTES AND BWS NOTES |
| 4 | ROADWAY PLAN AND LEGEND |
| 5 | PAVING DETAIL & TYPICAL SECTION |
| 6 | DRAINAGE PLAN |
| 7 - 8 | DRAINAGE DETAILS |

STATE OF HAWAII
DEPARTMENT OF TRANSPORTATION
HIGHWAYS DIVISION
HONOLULU, HAWAII
"AS-BUILT"
PLANS FOR
PUULOA ROAD
PARK ROAD SHOULDER IMPROVEMENTS
PROJECT NO. HWY-O-02-97
DISTRICT OF HONOLULU
ISLAND OF OAHU

| FED. ROAD DIST. NO. | STATE | PROJ. NO. | FISCAL YEAR | SHEET NO. | TOTAL SHEETS |
|---------------------|-------|-------------|-------------|-----------|--------------|
| HAWAII | HAW. | HWY-O-02-97 | 1998 | 1 | 8 |



LOCATION
OF PROJECT



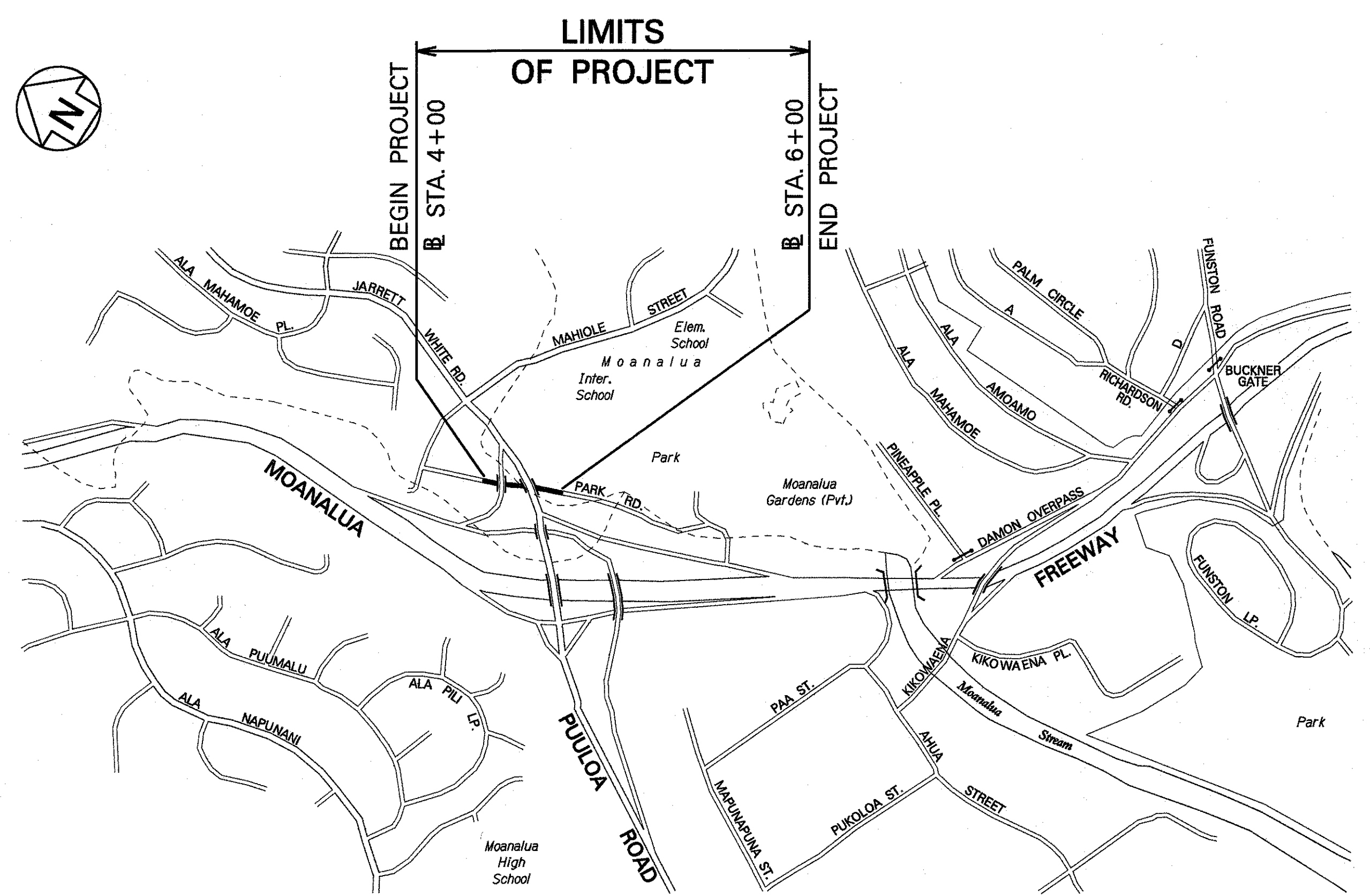
SCALE IN MILES

MILE POST 0.86

CHANGES MADE DURING CONSTRUCTION HAVE BEEN INCORPORATED ON THESE PLANS EXCEPT CHANGES IN THE ORIGINAL THEORETICAL QUANTITIES. FOR ACTUAL QUANTITIES, REFER TO PROJECT LEDGER AND/OR COMPUTATION BOOK.


David Lee
RESIDENT ENGINEER

7/11/99
DATE



LOCATION PLAN

GROSS LENGTH OF PROJECT.....0.04 MILES
NET LENGTH OF PROJECT.....0.04 MILES



SCALE IN HUNDRED FEET

DESIGN UNIT "C" DESIGNED BY R. HIRONAKA P.S. & E. BY JULY 1997 DATE 587-2250 PHONE