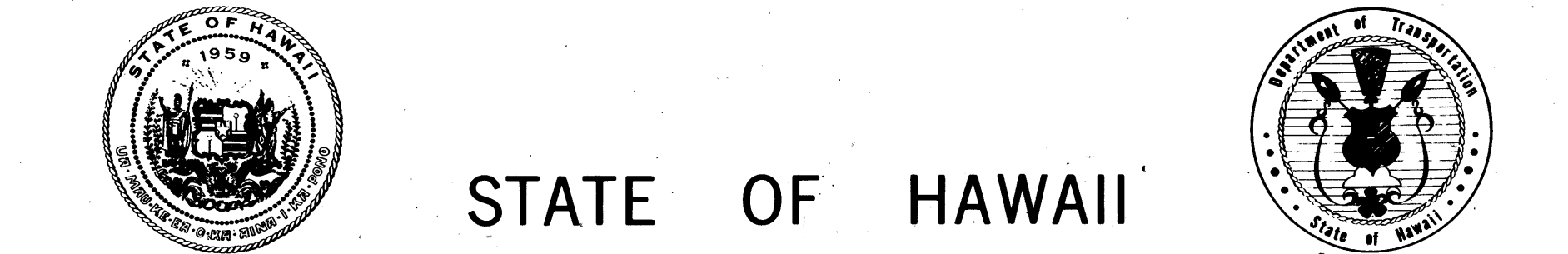


INDEX TO DRAWINGS	
SHEET NO.	DESCRIPTION
1	TITLE SHEET
2	GENERAL NOTES
3	UTILITY GENERAL NOTES
4 - 5	TYPICAL SECTIONS AND DETAILS
6 - 7	PLAN
8 - 11	MONUMENT AND GUARD RAIL STANDARD DETAILS
12 - 13	SIGNING AND MARKING
14 - 25	SIGNING AND MARKING STANDARD DETAILS
C.O.13 S-1, C.O.13 S-2 & C.O.13 S-3	VEHICLE DETECTOR LOOP INSTALLATION ON PUULOA INTERCHANGE

TOTAL SHEET COUNT AFTER "AS - BUILT" POSTINGS. = 28 SHTS.



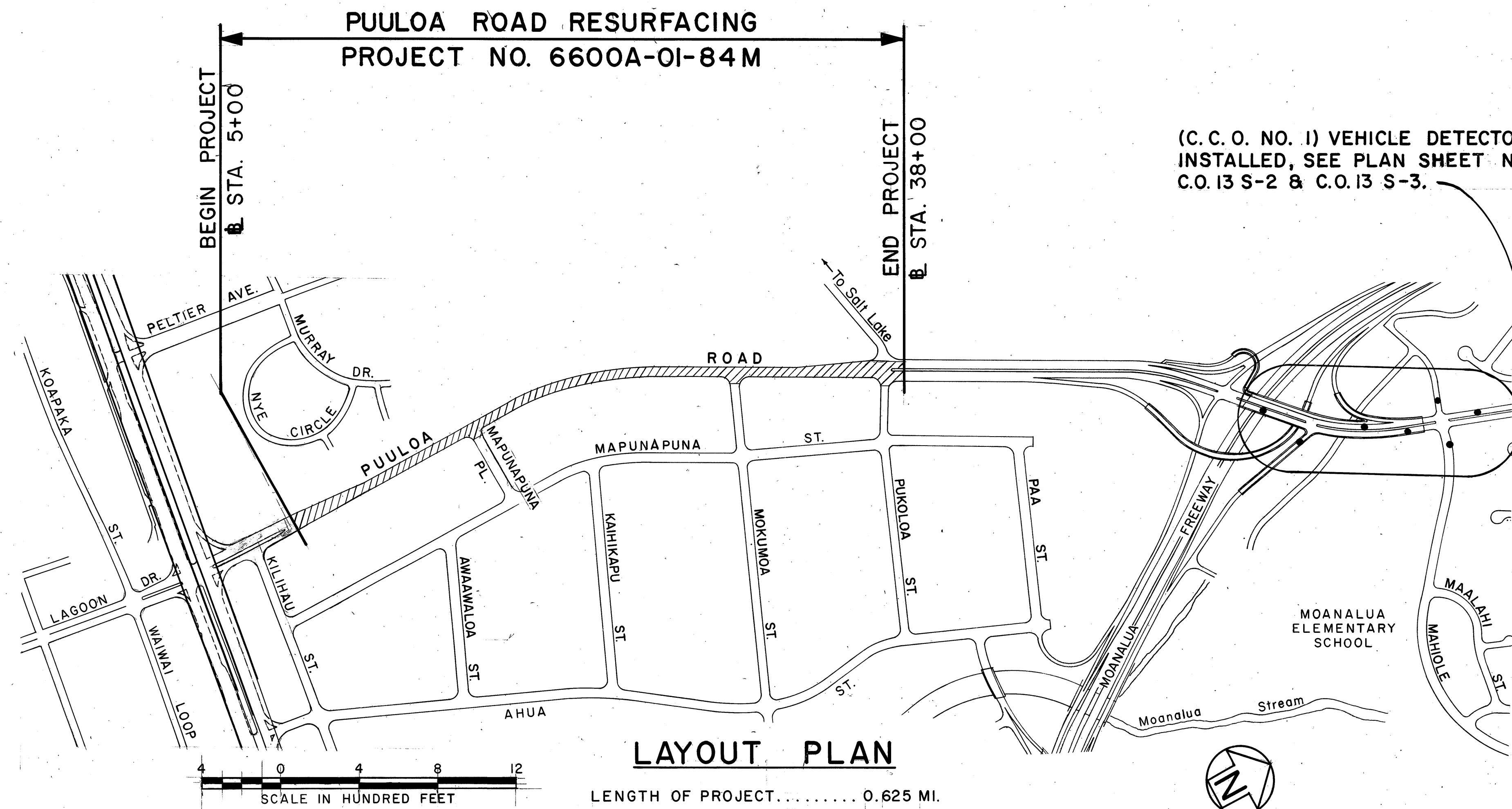
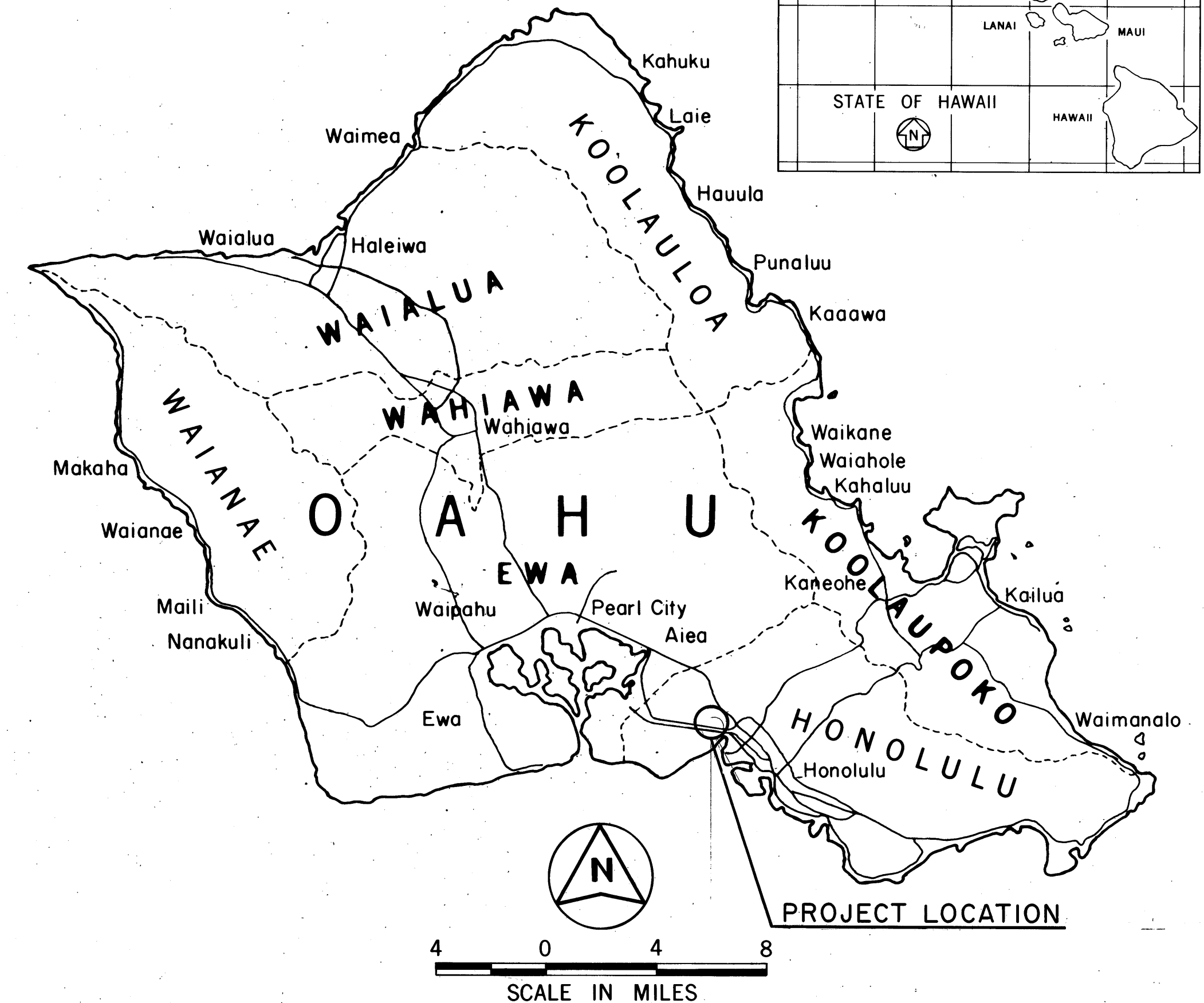
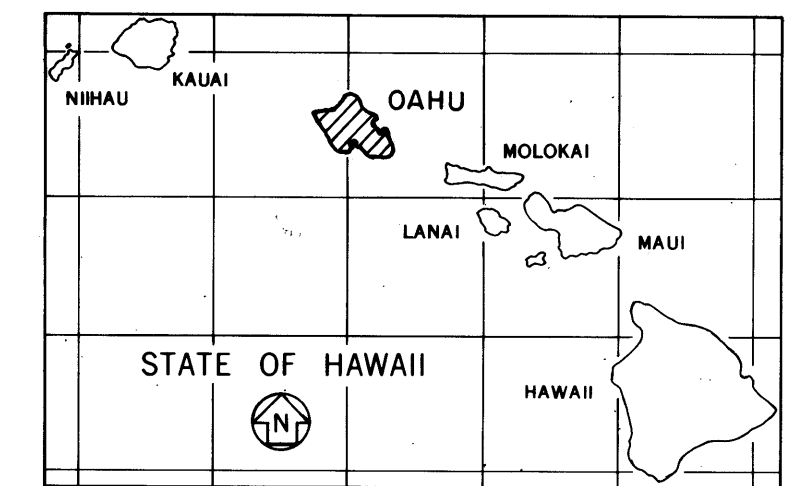
STATE OF HAWAII
DEPARTMENT OF TRANSPORTATION
HIGHWAYS DIVISION

HONOLULU, HAWAII
"AS-BUILT"
PLANS FOR

PUULOA ROAD RESURFACING
VICINITY OF KILIHOU TO PUKOLOA
PROJECT NO. 6600A-01-84M

DISTRICT OF HONOLULU
ISLAND OF OAHU

FED. ROAD DIST. NO.	STATE	PROJ. NO.	FISCAL YEAR	SHEET NO.	TOTAL SHEETS
HAWAII	HAW.	6600A-01-84M	1984	1	25



(C.C.O. NO. 1) VEHICLE DETECTOR LOOPS
INSTALLED, SEE PLAN SHEET NOS. C.O.13 S-1,
C.O.13 S-2 & C.O.13 S-3.

CHANGES MADE DURING CONSTRUCTION HAVE
BEEN INCORPORATED ON THESE PLANS EXCEPT
CHANGES IN THE ORIGINAL THEORETICAL
QUANTITIES. FOR ACTUAL QUANTITIES, REFER TO
PROJECT LEDGER AND/OR COMPUTATION BOOK.

Kelvin Akayana
for RESIDENT ENGINEER

6-9-85
DATE

DEPARTMENT OF TRANSPORTATION STATE OF HAWAII	
APPROVED:	
<u>Cheng S. Lam</u> DIR. OF TRANSPORTATION	<u>5/9/84</u> DATE

A. NISHIMURA DESIGNED BY
A. NISHIMURA P. S. & E. BY
548-7490 PHONE
MAY, 1984 DATE