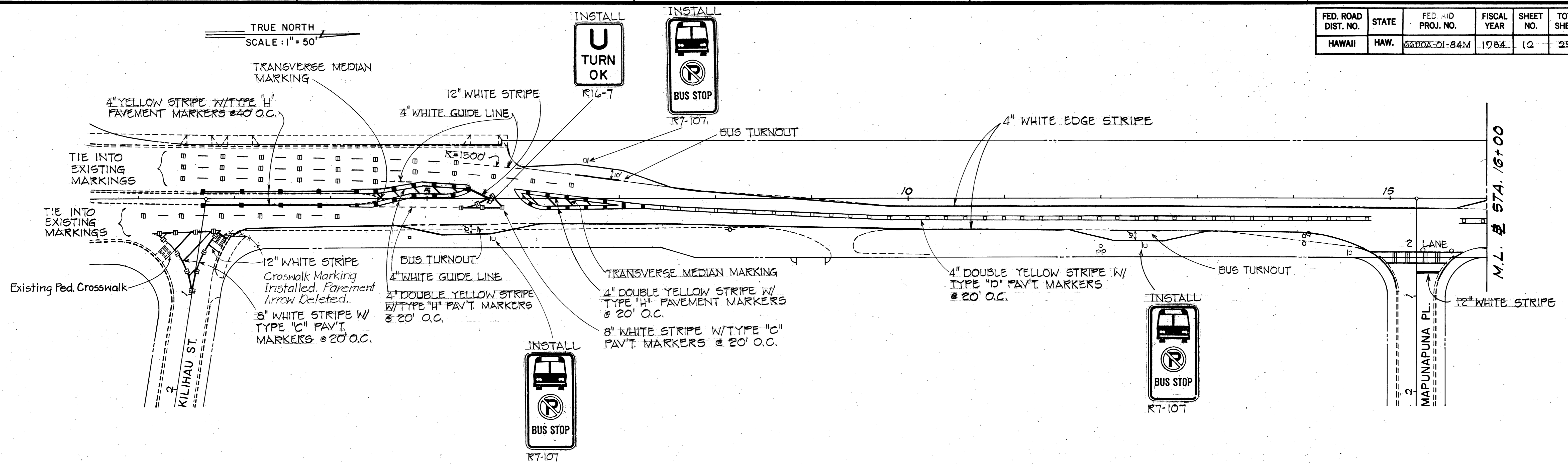


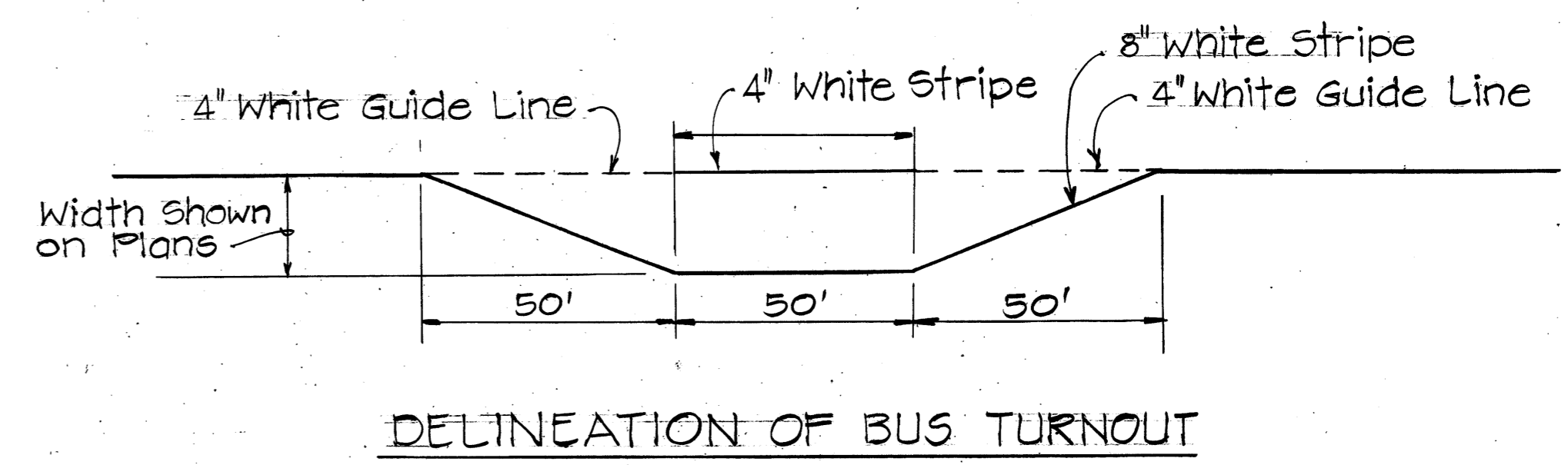
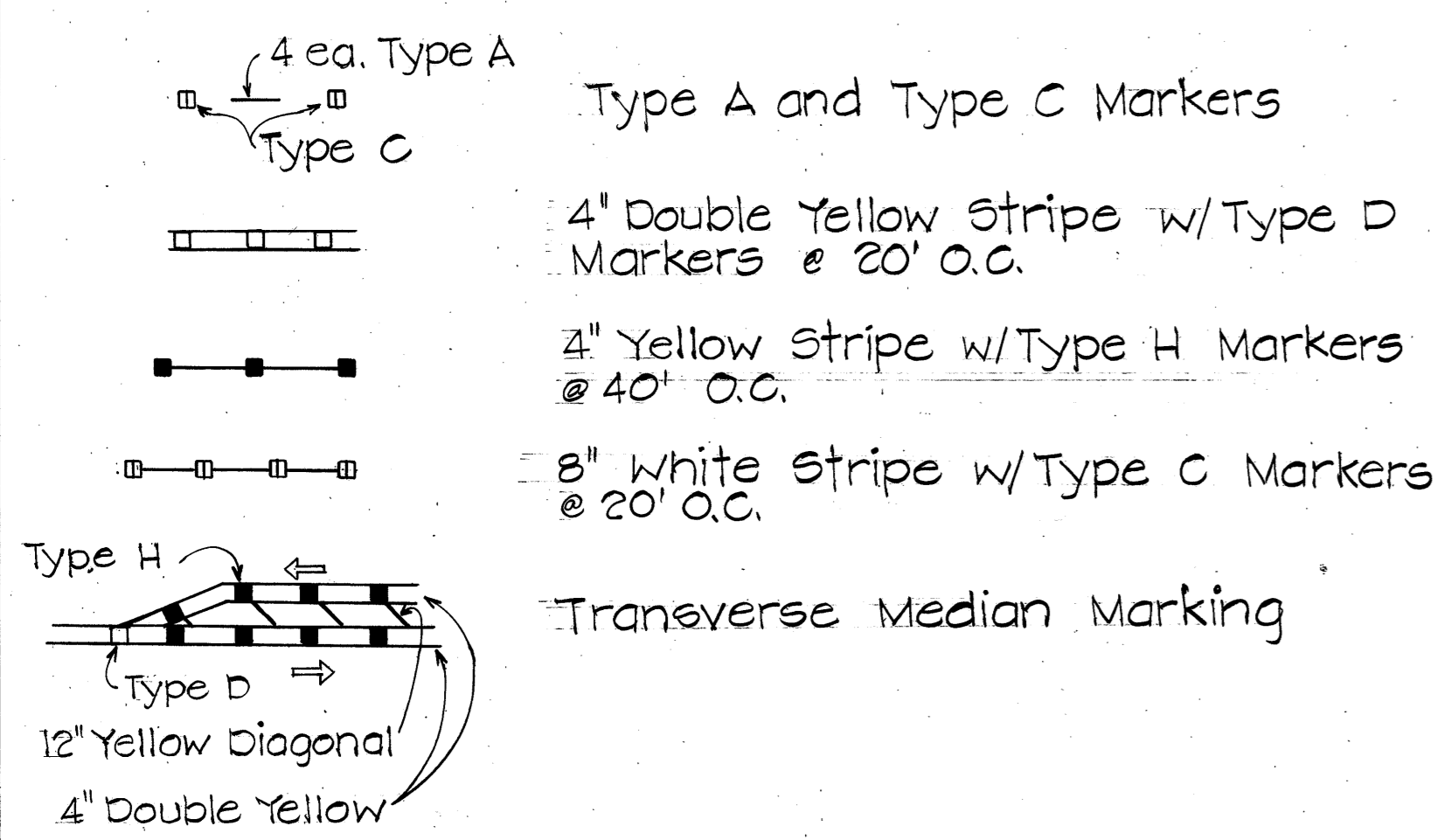
| FED. ROAD DIST. NO. | STATE | FED. AID PROJ. NO. | FISCAL YEAR | SHEET NO. | TOTAL SHEETS |
|---------------------|-------|--------------------|-------------|-----------|--------------|
| HAWAII | HAW. | 6600A-01-84M | 1984 | 12 | 25 |



NOTES

1. All existing signs and posts not to be incorporated in the completed project shall be removed unless otherwise noted or directed by the Engineer. Costs shall be incidental to the various contract items.
2. Existing signs shall not be removed until new signs are installed as replacements or the messages are no longer applicable.
3. Locations of all new Pavement Markings shall be staked out in the field by the Contractor for approval by the Engineer prior to installation.
4. Existing Pavement Markings not incorporated in the final traffic pattern shall be removed as directed by the Engineer. Costs shall be incidental to the various contract items.
5. Raised Pavement Markings shall not be placed within crosswalks.
6. For additional Pavement Marking details, see sheets DT 300, DT 302, DT 304, DT 306.
7. All pavement stripes and lines shall be tape unless otherwise indicated on the plans or in the Proposal Schedule.
8. Reflector Markers (RM-3) shall be installed on all utility poles adjacent to new bus turnouts or as directed by the Engineer.

LEGEND



| | |
|---------------|-------|
| DATE | |
| DESIGNED BY | |
| CHECKED BY | |
| QUANTITIES BY | |
| DESIGNED BY | |
| TRACED BY | |
| DRAWN BY | |
| PLANNED BY | |
| ORIGINAL PLAN | |

STATE OF HAWAII
DEPARTMENT OF TRANSPORTATION
LAND TRANSPORTATION FACILITIES DIVISION

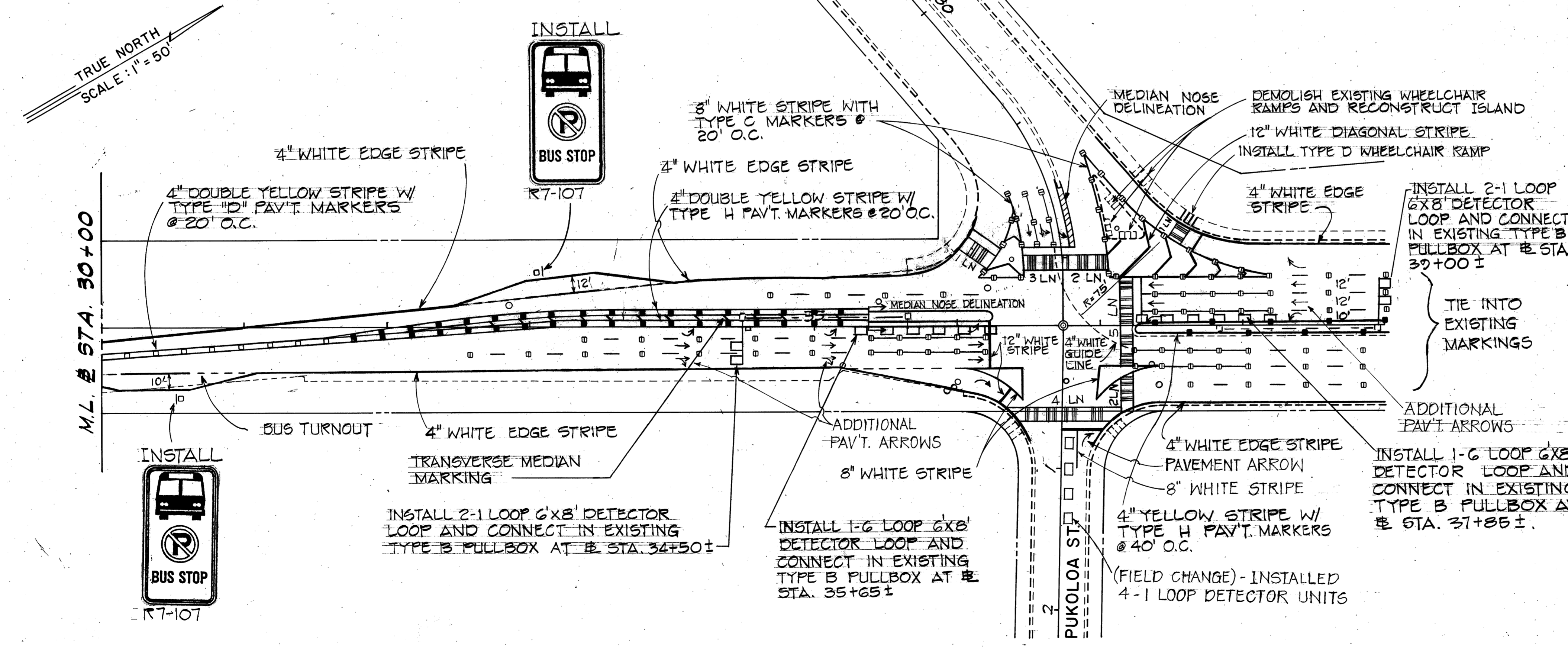
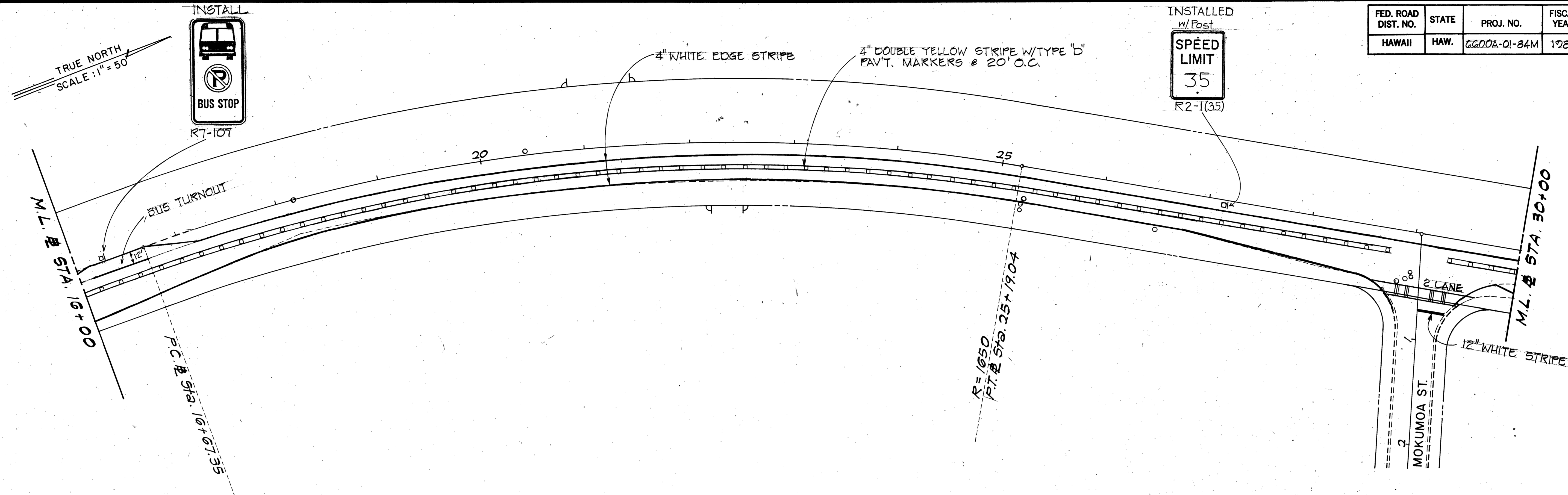
SIGNING & MARKING

PUULOA ROAD RESURFACING
VICINITY OF KILIHAI TO PUKOLOA

PROJ. No. 6600A-01-84M
Scale: 1" = 50' Date: Feb. 1984

SHEET No. 1 OF 2 SHEETS

| FED. ROAD DIST. NO. | STATE | PROJ. NO. | FISCAL YEAR | SHEET NO. | TOTAL SHEETS |
|---------------------|-------|--------------|-------------|-----------|--------------|
| HAWAII | HAW. | 6600A-01-84M | 1984 | 13 | 25 |



| PAVEMENT MARKING SUMMARY | |
|--|------------|
| DESCRIPTION | QUANTITY |
| TYPE "A" PAVEMENT MARKERS | 225 EA. |
| TYPE "C" PAVEMENT MARKERS | 135 EA. |
| TYPE "D" PAVEMENT MARKERS | 115 EA. |
| TYPE "H" PAVEMENT MARKERS | 85 EA. |
| 4 INCH PAVEMENT STRIPING (TAPE) | 1,400 L.F. |
| DOUBLE 4 INCH PAVEMENT STRIPING (TAPE) | 4,000 L.F. |
| 4 INCH PAVEMENT EDGE STRIPING (TAPE) | 6,600 L.F. |
| 8 INCH PAVEMENT STRIPING (TAPE) | 1,200 L.F. |
| 12 INCH PAVEMENT STRIPING (TAPE) | 1,600 L.F. |
| CROSSWALK MARKINGS (TAPE) | 22 LANE |
| PAVEMENT ARROWS (TAPE) | 11 EACH |

Note: Vehicle Detector Loops installed, # Sta. 56+00 to # Sta. 67+25, See Sheets C.O. 135-1, 135-2 & 135-3.

| | |
|---------------|-------|
| DATE | _____ |
| DESIGNED BY | _____ |
| CHECKED BY | _____ |
| NOTED BY | _____ |
| QUANTITIES BY | _____ |
| ORIGINAL PLAN | _____ |
| NO. | _____ |

STATE OF HAWAII
DEPARTMENT OF TRANSPORTATION
LAND TRANSPORTATION FACILITIES DIVISION

SIGNING & MARKING

PULUOIA ROAD RESURFACING
VICINITY OF KILIHAI TO PUKOLOA

PROJ. No. 6600A-01-84M
Scale: 1" = 50' Date: Feb. 1984
SHEET No. 2 OF 2 SHEETS