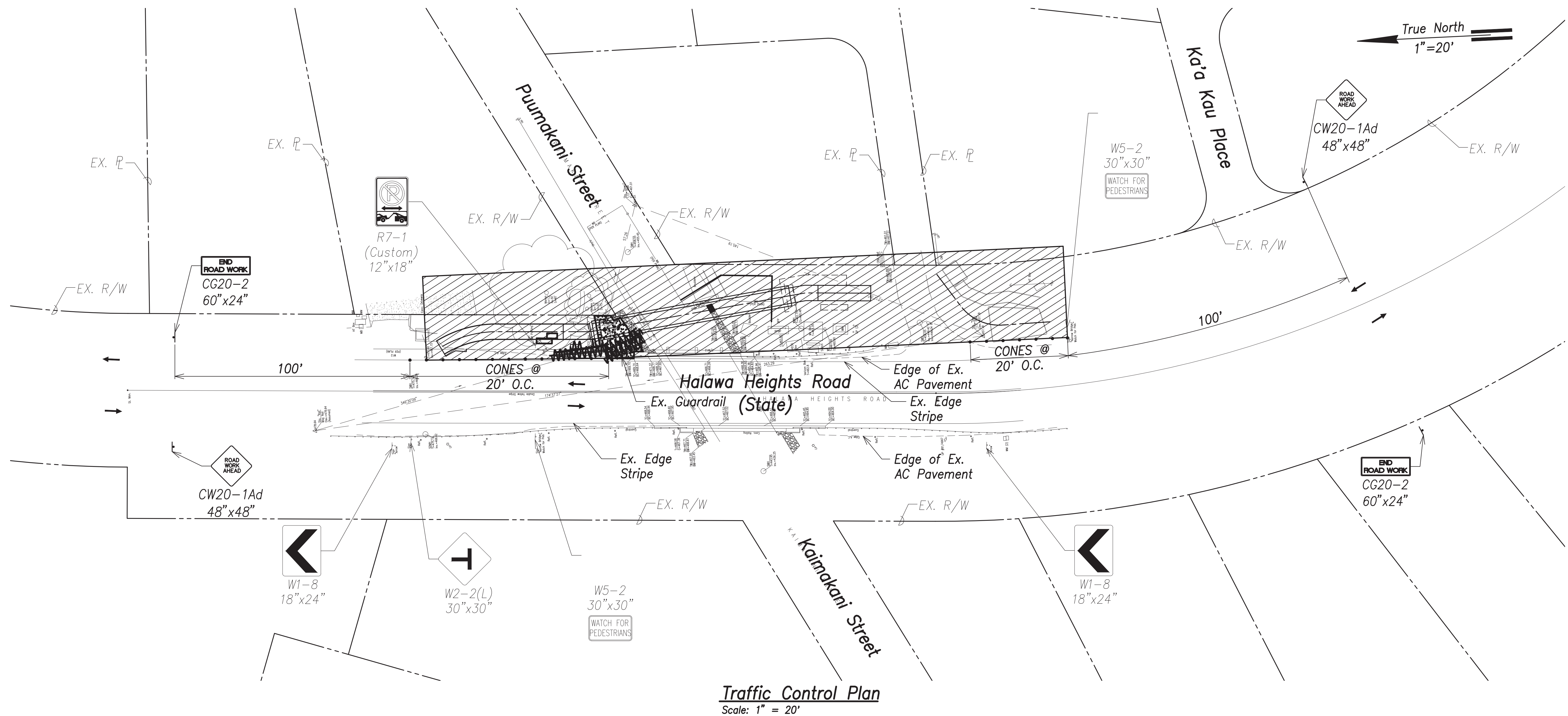


FED. ROAD DIST. NO.	STATE	PROJ. NO.	FISCAL YEAR	SHEET NO.	TOTAL SHEETS
HAWAII	HAW.	7241A-01-13	2016	18	36



Traffic Control Plan
Scale: 1" = 20'


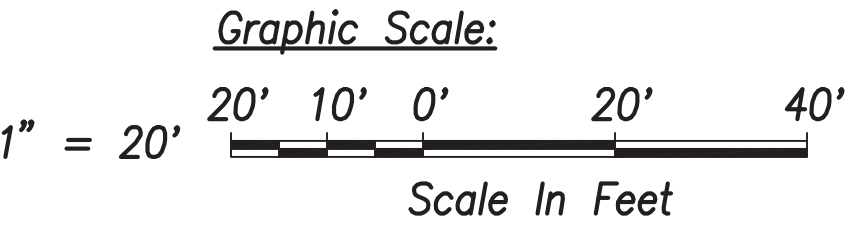
ORIGINAL PLAN	SURVEY PLOTTED BY	DATE
	DRAWN BY	
	DESIGNED BY	
	CHECKED BY	
NOTE BOOK	NO.	
	CHECKED BY	

LEGEND:

- Cones or Delineators
- ⊥ Sign
- Direction of Traffic Flow
- ▨ Work Area

LEGEND FOR AS-BUILT POSTINGS

- ~~~~~ Squiggly line for as-built deletion
- ~~100-00~~ Double line for as-built deletion
- Text for as-built posting



THIS WORK WAS PREPARED BY ME OR UNDER MY SUPERVISION.
Signature: *Shoy K. Yokoji*
DATE OF LICENSE EXPIRY: APR. 30, 2018

STATE OF HAWAII
DEPARTMENT OF TRANSPORTATION
HIGHWAYS DIVISION

TRAFFIC CONTROL PLAN

HALAWA HEIGHTS ROAD
PEDESTRIAN BRIDGE
Proj. No. 7241A-01-13

Scale: As Shown Date: April 24, 2017

SHEET No. C7.1 OF 18 SHEETS

"AS-BUILT"