

INDEX TO DRAWINGS	
SHEET NO.	DESCRIPTION
1	TITLE SHEET
2	INDEX, ABBREVIATIONS, AND LEGEND
3	STANDARD PLANS SUMMARY
4-7	CONSTRUCTION NOTES ①
8	GENERAL PLAN
9	DEMOLITION PLAN
10	TYPICAL SECTIONS
11	MISCELLANEOUS DETAILS ②
12	6' CONC. WALKWAY PLAN AND PROFILE
13	WALL PROFILES
14-15	GRADING PLANS
16	EROSION CONTROL PLAN
17	EROSION CONTROL DETAILS
18	TRAFFIC CONTROL PLAN
19-30	STRUCTURAL PLANS ③
31-34	ELECTRICAL PLANS ④
35-36	BORING LOGS

Sheet Nos. ① C.O. 7S-1, ② C.O. 11S-2,
③ C.O. 29S-1 thru C.O. 29S-3, and
④ C.O. 32S-1 and C.O. 32S-2 are Supplementary
Sheets to this Project. Total Sheet Count After
"As-Built" Posting 43 Sheets.

DESIGNED BY
R.M. TOWILL CORPORATION

MANAGED BY
HWY-TO

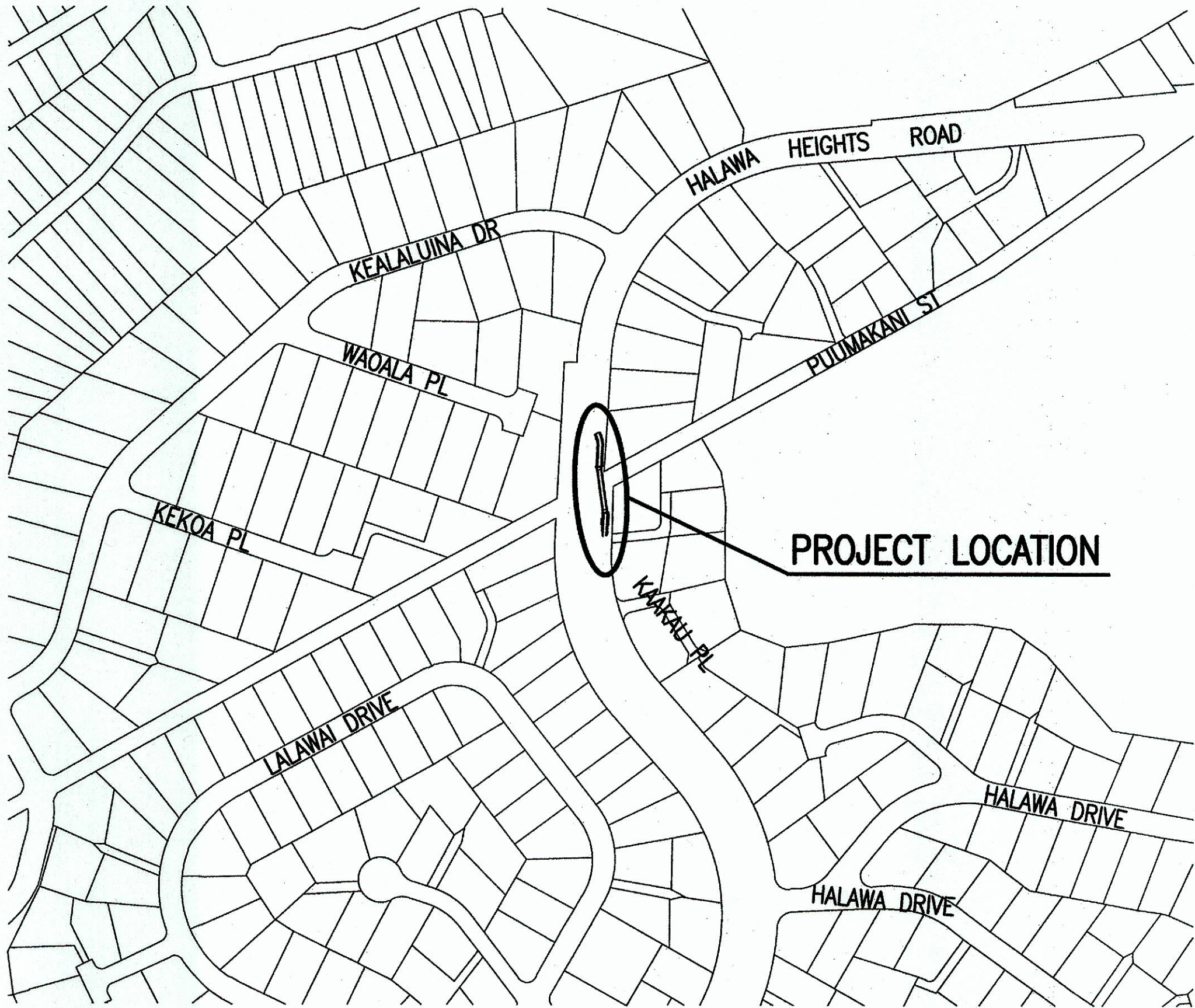
PHONE
692-7570

DATE
MARCH 2017

ORIGINAL PLAN	DATE
NOTED BY	
CHECKED BY	
DATE	

STATE OF HAWAII
DEPARTMENT OF TRANSPORTATION
HIGHWAYS DIVISION
HONOLULU, HAWAII
"AS-BUILT"
PLANS FOR
HALAWA HEIGHTS ROAD
PEDESTRIAN BRIDGE
PROJECT NO. 7241A-01-13

DISTRICT OF EWA
ISLAND OF OAHU

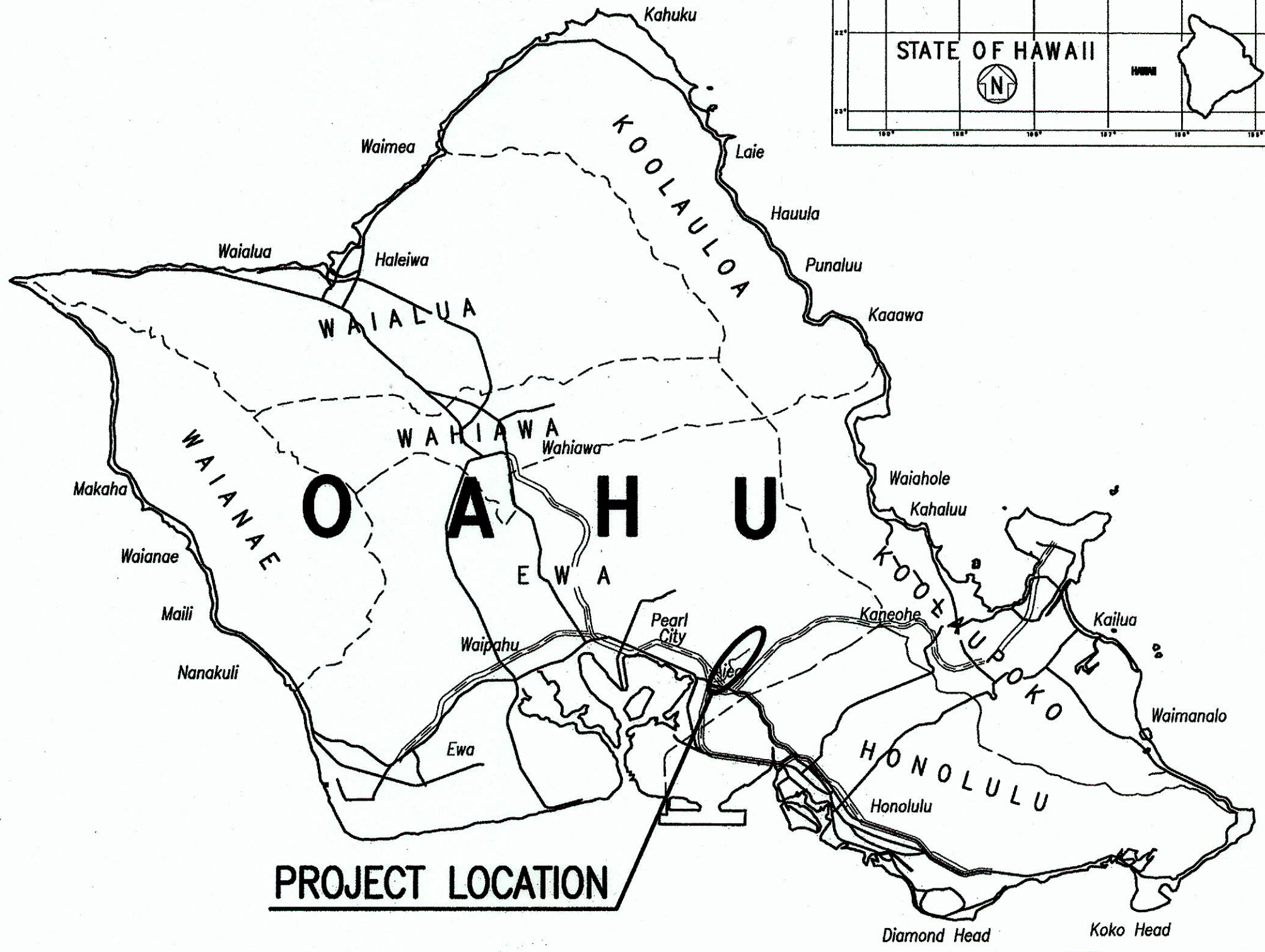
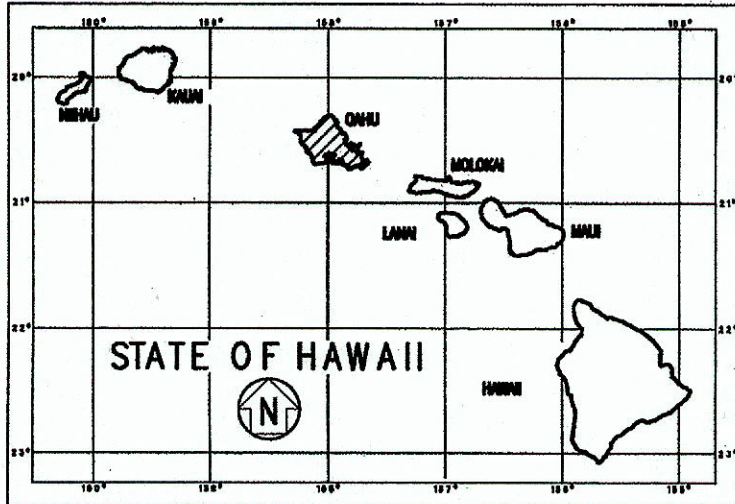


LOCATION PLAN

NOT TO SCALE

GROSS LENGTH OF PROJECT 0.04 MILES
NET LENGTH OF PROJECT 0.04 MILES

FED. ROAD DIST. NO.	STATE	PROJ. NO.	FISCAL YEAR	SHEET NO.	TOTAL SHEETS
HAWAII	HAW.	7241A-01-13	2017	1	36



MILE POST 2.26 TO MILE POST 2.30

CHANGES MADE DURING CONSTRUCTION HAVE BEEN
INCORPORATED ON THESE PLANS EXCEPT CHANGES
IN THE ORIGINAL THEORETICAL QUANTITIES. FOR
ACTUAL QUANTITIES, REFER TO PROJECT LEDGER
AND/OR COMPUTATION BOOK.

RESIDENT ENGINEER
DATE 11/9/17

DEPARTMENT OF TRANSPORTATION
STATE OF HAWAII
APPROVED:
DIR. OF TRANSPORTATION
DATE 1/17/17