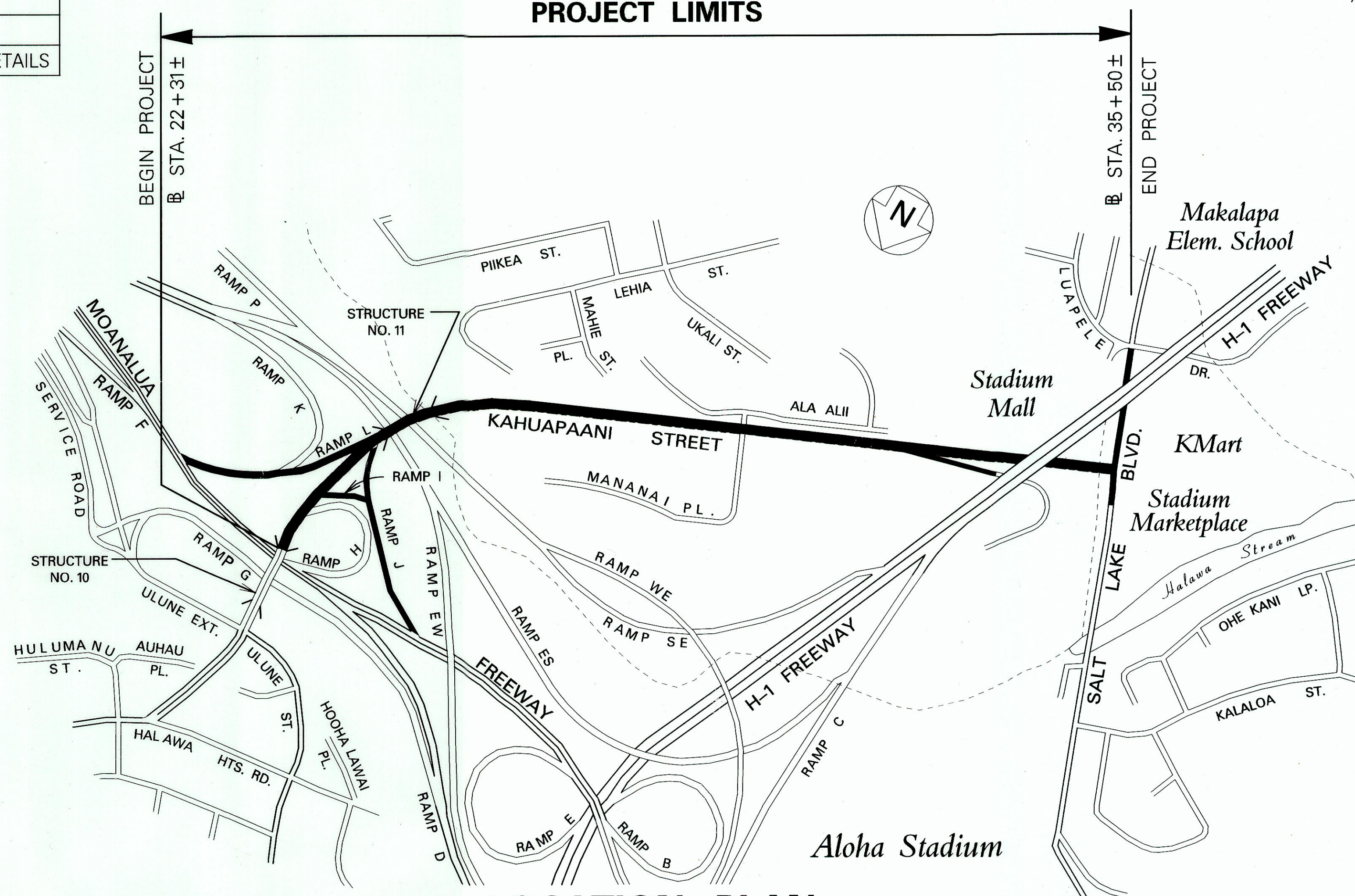


INDEX TO DRAWINGS	
SHEET NO.	DESCRIPTION
1	TITLE SHEET
2	STANDARD PLAN SUMMARY
3 - 4	GENERAL NOTES AND LEGEND
5 - 6	WATER POLLUTION & EROSION CONTROL NOTES
7	SEWER NOTES
8 - 10	UTILITY NOTES
11 - 13	CURB RAMP NOTES & DETAILS
14 - 34	TYPICAL SECTIONS & DETAILS
35 - 40	ROADWAY PLANS
41 - 42	BRIDGE GENERAL NOTES
43 - 46	HALAWA INTERCHANGE STRUCTURE NO. 10
47 - 58	HALAWA INTERCHANGE STRUCTURE NO. 11
59 - 61	END POST UPGRADE DETAILS
62	PAVEMENT MARKING LEGEND, DETAILS & NOTES
63	LOW SPEED DIVIDED HIGHWAY WORK ZONE SIGNING PLAN, NOTES & DETAILS
64 - 70	PAVEMENT MARKING & STRIPING PLAN
71 - 76	LOOP DETECTOR PLAN
77 - 80	HIGHWAY LIGHTING
81	PULLBOX & COVER LIGHTING DETAILS

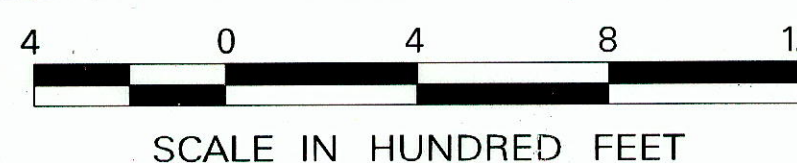
STATE OF HAWAII  
DEPARTMENT OF TRANSPORTATION  
HIGHWAYS DIVISION  
HONOLULU, HAWAII  
**"AS-BUILT"**  
PLANS FOR  
**KAHUAPAANI STREET RESURFACING**  
**MOANALUA FREEWAY TO SALT LAKE BOULEVARD**  
**FEDERAL-AID PROJECT NO. STP-7241(002)**

DISTRICT OF EWA  
ISLAND OF OAHU  
PROJECT LIMITS

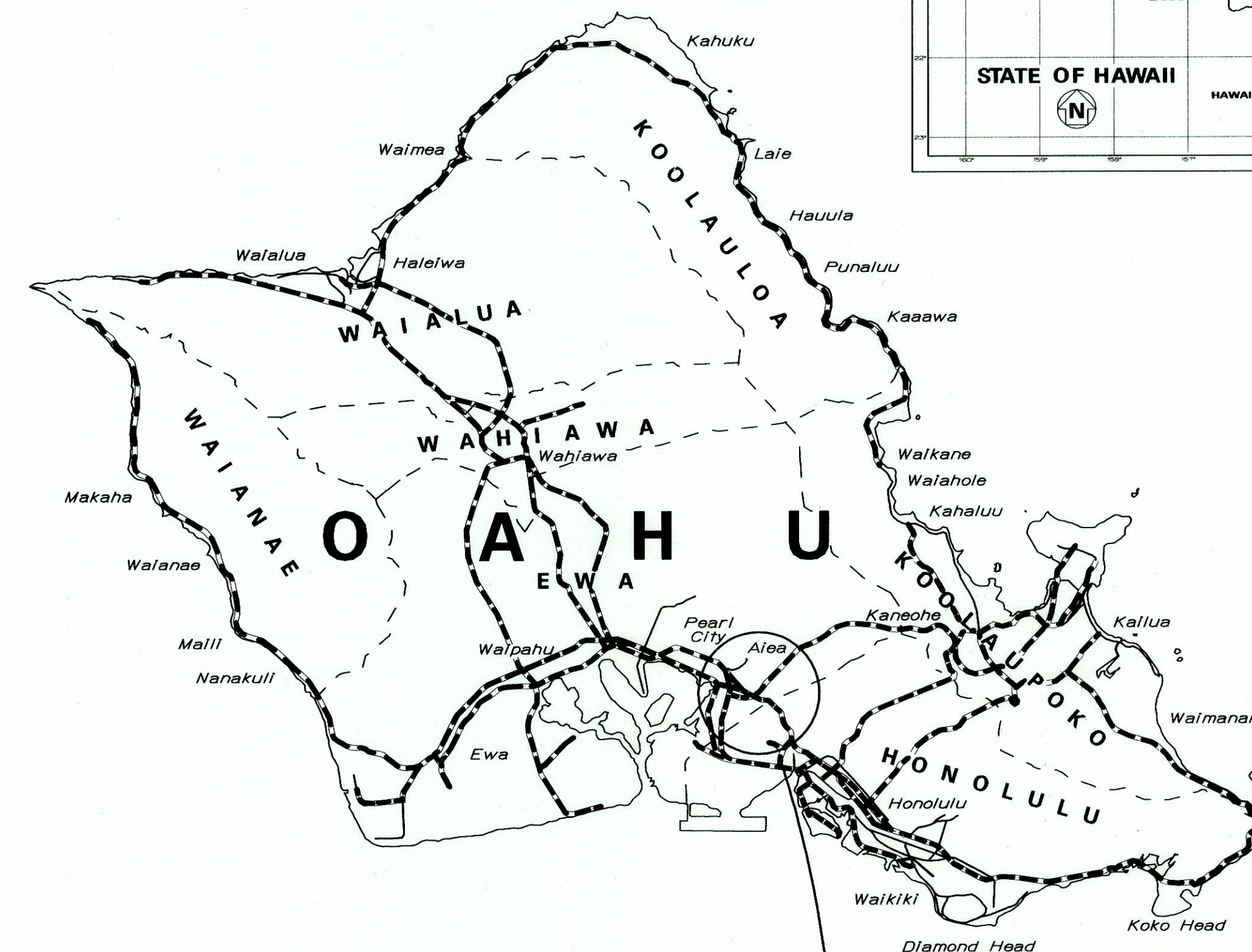
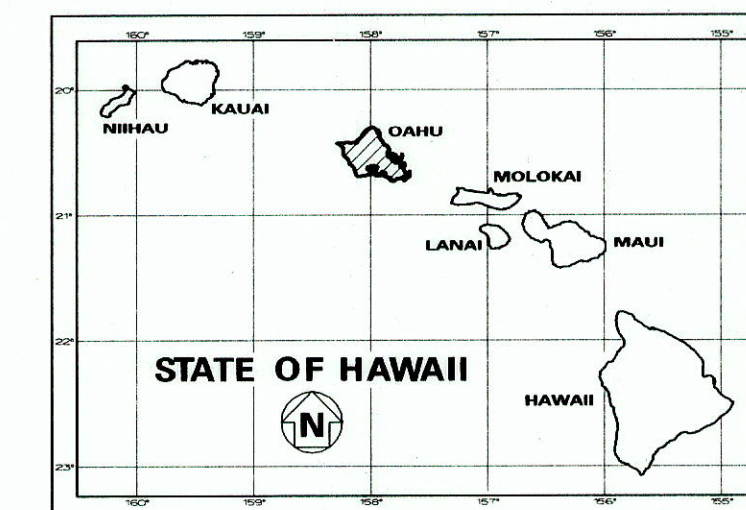


**LOCATION PLAN**

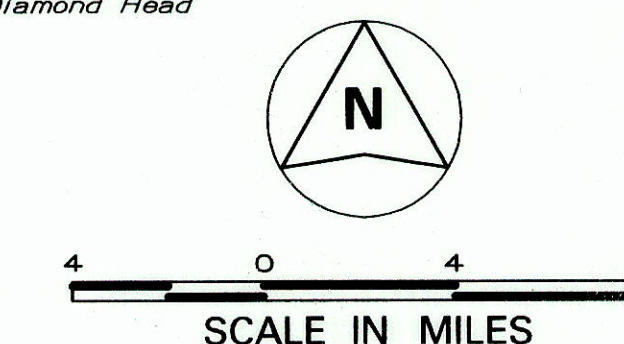
LENGTH OF PROJECT..... 0.80 MILES



FED. ROAD DIST. NO.	STATE	FED. AID PROJ. NO.	FISCAL YEAR	SHEET NO.	TOTAL SHEETS
HAWAII	HAW.	STP-7241(002)	2012	1	81



**LOCATION OF PROJECT**



----- FEDERAL AID PROJECTS PREVIOUSLY CONSTRUCTED OR UNDER CONSTRUCTION

MILE POST 0.00 TO MILE POST 0.80

KAHUAPAANI ST.  
SALT LAKE BOULEVAD TO  
MOANALUA FREEWAY  
ROUTE 7241

ADT (2009).....29,900  
ADT (2019).....32,300  
DHV .....2,700  
K .....8.5  
D .....60/40  
T .....2.0  
T24 .....2.5  
Design Speed.....45 mph

CHANGES MADE DURING CONSTRUCTION HAVE BEEN INCORPORATED ON THESE PLANS EXCEPT CHANGES IN THE ORIGINAL THEORETICAL QUANTITIES. FOR ACTUAL QUANTITIES, REFER TO PROJECT LEDGER AND/OR COMPUTATION BOOK.

\_\_\_\_\_  
RESIDENT ENGINEER  
\_\_\_\_\_  
DATE

DEPARTMENT OF TRANSPORTATION  
STATE OF HAWAII  
APPROVED:  
*Amir A. Jafari* 5/22/12  
for DIR. OF TRANSPORTATION DATE

DESIGNED BY HWY-D  
MANAGED BY HWY-DD  
PHONE 692-7570  
DATE May 2012