FED. ROAD DIST. NO.	STATE	PROJ. NO.	FISCAL YEAR	SHEET NO.	TOTAL SHEETS
HAWAII	HAW.	7241A-01-90	1990	1	5

INDEX TO DRAWINGS

SHEET NO.	DESCRIPTION
1	TITLE SHEET
2	STANDARD PLANS SUMMARY
3	LEGEND AND NOTES
4	TRAFFIC SIGNAL PLAN
5	LOOP DETECTOR DETAILS

STATE OF HAWAII

DEPARTMENT OF TRANSPORTATION

HIGHWAYS DIVISION

HONOLULU, HAWAII

"AS-BUILT"

PLANS FOR

KAHUAPAANI STREET, TRAFFIC SIGNALS AT MANANAI PLACE / ALA ALII STREET

PROJECT NO. 7241A-01-90

DISTRICT OF EWA
ISLAND OF OAHU

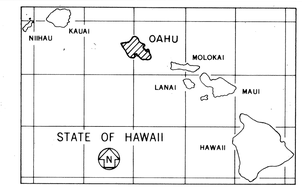

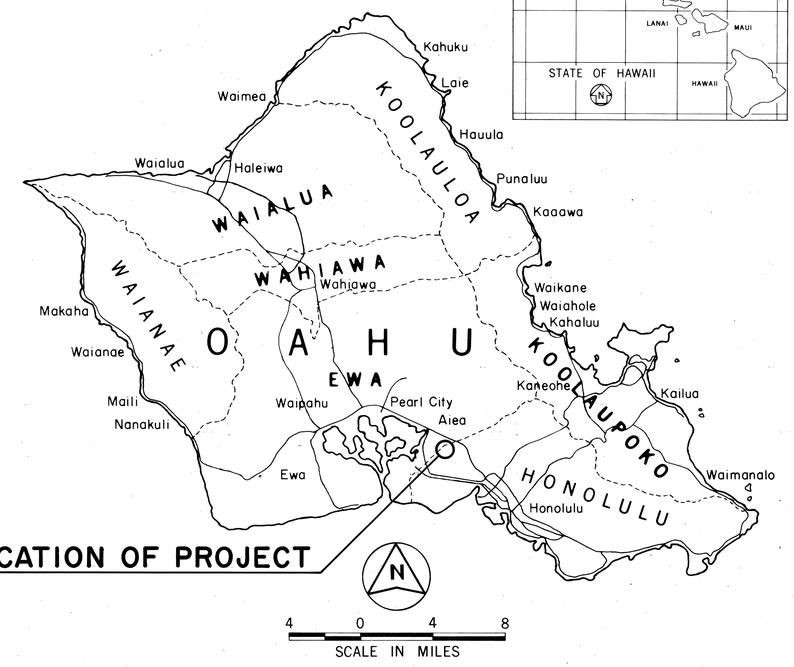

LOCATION OF PROJECT

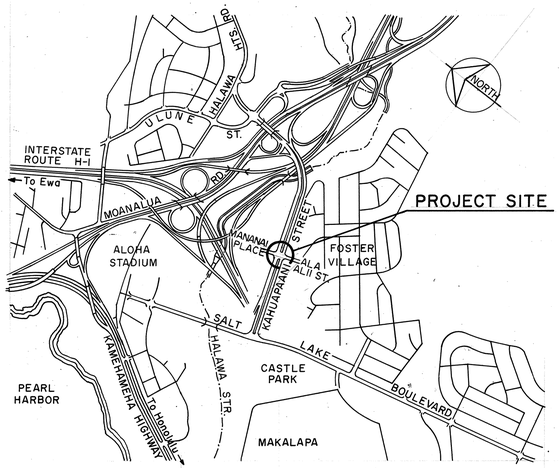

LAYOUT PLAN

0 0.5
SCALE IN MILES

CHANGES MADE DURING CONSTRUCTION HAVE BEEN INCORPORATED ON THESE PLANS EXCEPT CHANGES IN THE ORIGINAL THEORETICAL QUANTITIES. FOR ACTUAL QUANTITIES, REFER TO PROJECT LEDGER AND/OR COMPUTATION BOOK.

Maria M. Domingo
for: RESIDENT ENGINEER

6-5-92
DATE

DEPARTMENT OF TRANSPORTATION
STATE OF HAWAII

APPROVED:

Edward
DIR. OF TRANSPORTATION

2/9/90
DATE

AUSTIN, TSUTSUMI, & ASSOC., INC.
ENGINEERS · SURVEYORS · HAWAII
DESIGNED BY FRED ABESHIMA
P. S. & E. BY
548-4042
PHONE
DEC. 1989
DATE