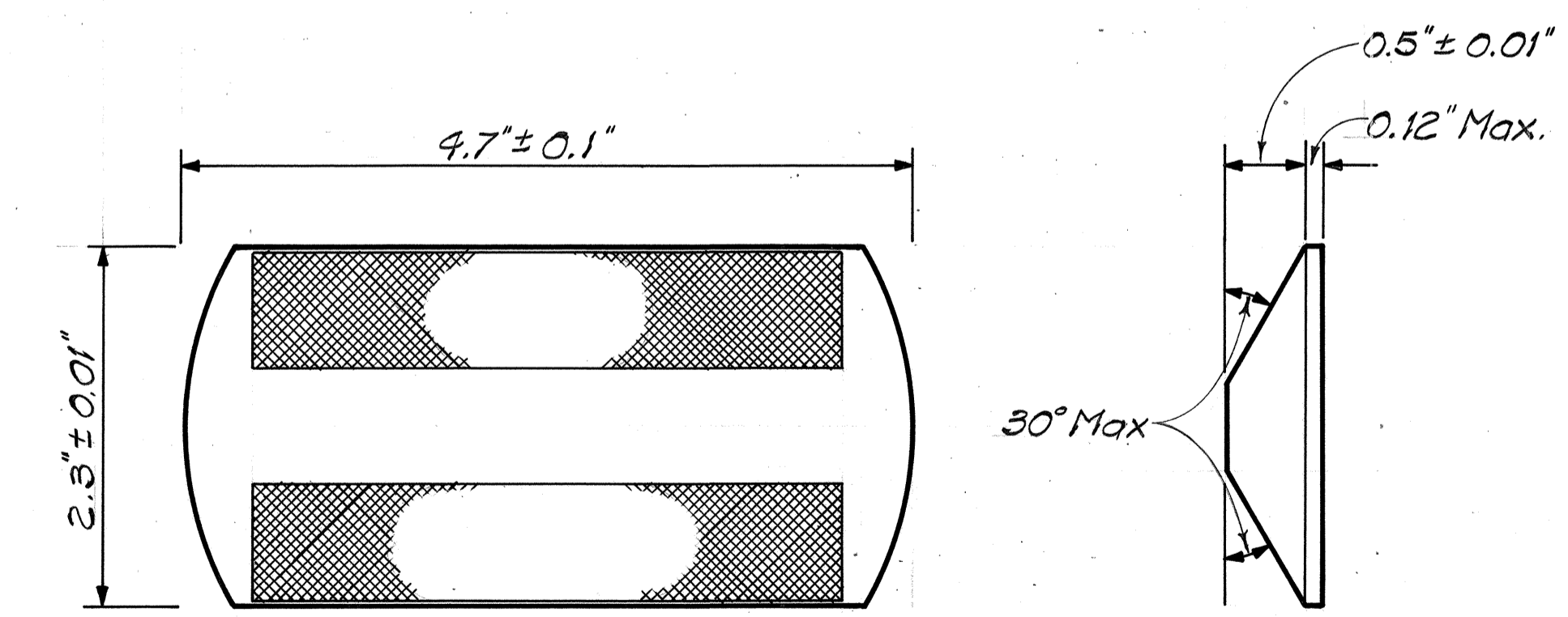
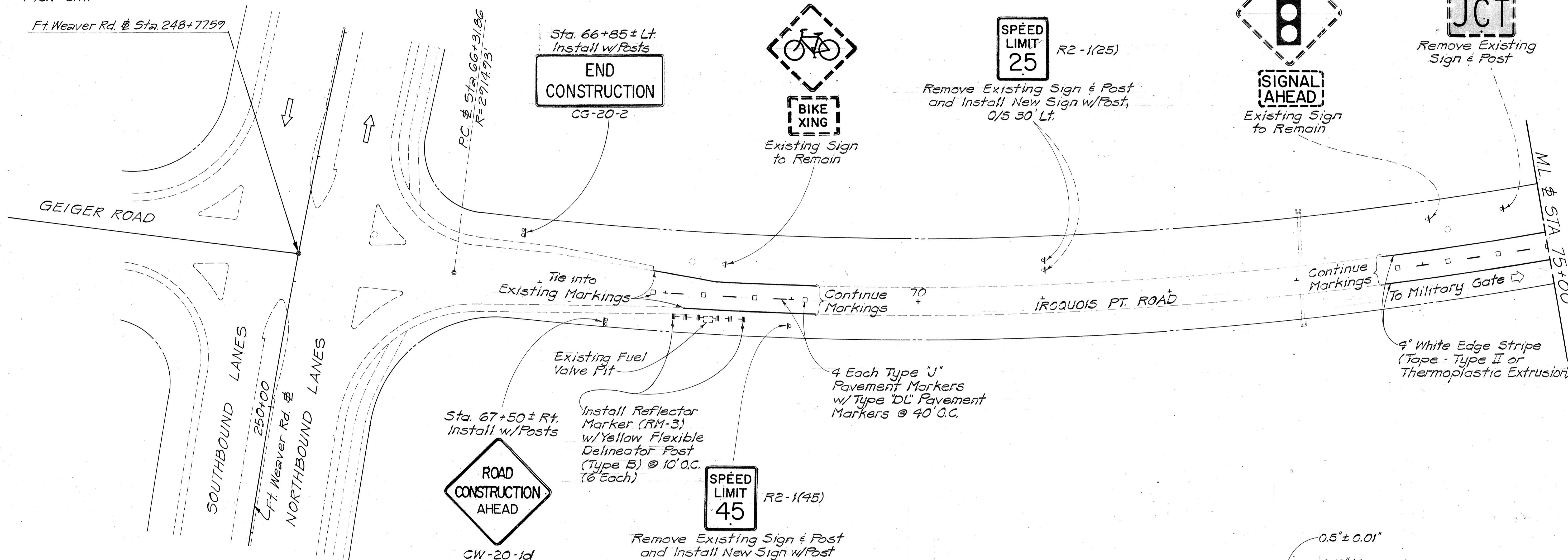
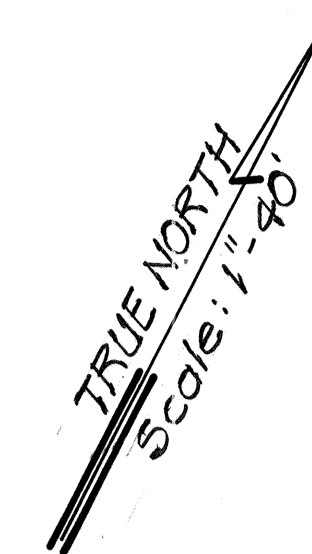


NOTES

1. Layout of pavement markings and striping shall be done by the Contractor and approved by the Engineer prior to any installation work.
2. Existing Pavement markings not incorporated in the final traffic pattern shall be removed as directed by the Engineer. Costs shall be incidental to the various pavement marking items.
3. Details of Type D Markers on Standard Plan Nos. TE-30, TE-31 and TE-32 shall be deleted and replaced with details of Type DL Markers as shown on this Plan sht.

4. Final locations of all signs shall be approved by the Engineer prior to any installation work.
5. Existing signs that are to be replaced, shall not be removed until new signs are installed as replacements, or the messages are no longer necessary.
6. Backing for all new Regulatory and Warning Signs shall not be spliced.
7. Existing signs not shown on these plans shall remain as posted unless otherwise directed by the Engineer. Removal and disposal of existing signs and/or posts as designated on these plans shall be incidental to the various signing items.

FED. ROAD DIST. NO.	STATE	PROJ. NO.	FISCAL YEAR	SHEET NO.	TOTAL SHEETS
HAWAII	HAW.	7141A-01-88M	1988	9	12



TYPE DL
Two-Way Yellow Reflective Marker
Not to Scale

SURVEY PLOTTED BY	DATE
DRAWN BY	
DESIGNED BY	
QUANTITIES BY	
CHECKED BY	
ORIGINAL PLAN	
NOTE BOOK	
No.	

STATE OF HAWAII
DEPARTMENT OF TRANSPORTATION
HIGHWAYS DIVISION

SIGNING & PAVEMENT MARKINGS
NOTES & DETAIL

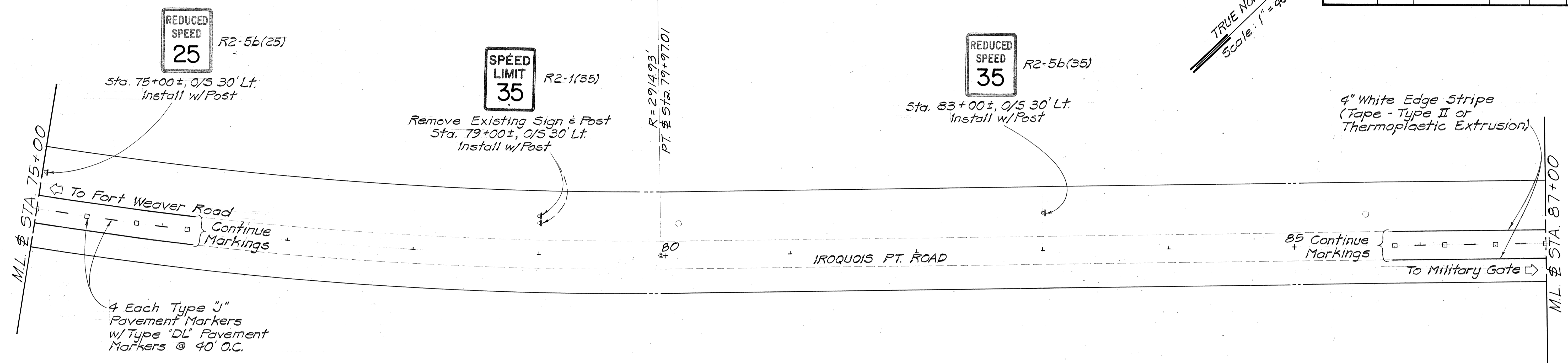
IROQUOIS POINT ROAD RESURFACING
FORT WEAVER ROAD TO MILITARY GATE

PROJ. NO. 7141A-01-88M
Scale: 1"=40' Date: Oct., 1987


SHEET NO. 71 OF 4 SHEETS

FED. ROAD DIST. NO.	STATE	PROJ. NO.	FISCAL YEAR	SHEET NO.	TOTAL SHEETS
HAWAII	HAW.	7141A-01-88M	1988	10	12

TRUE NORTH
Scale: 1" = 40'



TRUE NORTH
Scale: 1" = 40'



SURVEY PLOTTED BY	DATE
DRAWN BY	
DESIGNED BY	
QUANTITIES BY	
CHECKED BY	
ORIGINAL PLAN	
NOTE BOOK	
NO.	

STATE OF HAWAII
DEPARTMENT OF TRANSPORTATION
HIGHWAYS DIVISION

SIGNING & PAVEMENT MARKINGS

**IROQUOIS POINT ROAD RESURFACING
FORT WEAVER ROAD TO MILITARY GATE**
PROJ. NO. 7141A-01-88M

Scale: 1" = 40' Date: Oct, 1987

SHEET No. 12 OF 4 SHEETS

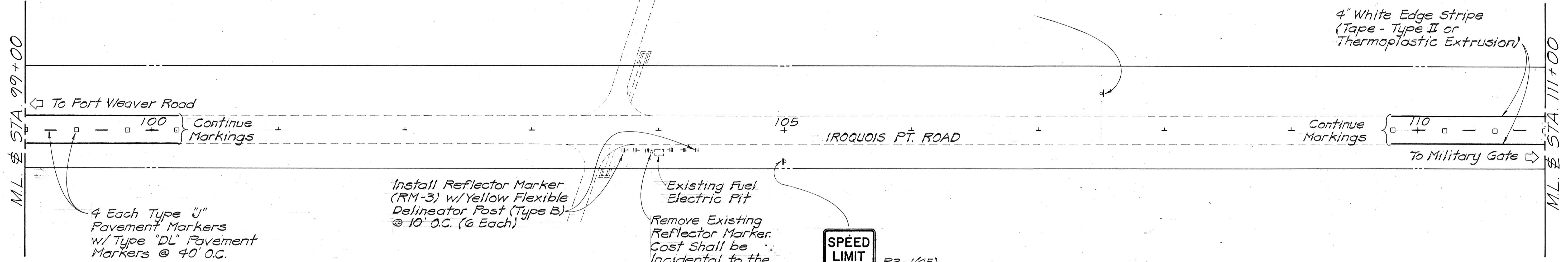
FED. ROAD DIST. NO.	STATE	PROJ. NO.	FISCAL YEAR	SHEET NO.	TOTAL SHEETS
HAWAII	HAW.	7141A-01-88M	1988	11	12

SPEED LIMIT 45 R2-1(45)

TRUE NORTH
Scale: 1" = 40'

Sta. 107+50 ±, 0/5 30' Lt.
Install w/Post


4" White Edge Stripe
(Tape - Type II or
Thermoplastic Extrusion)



SPEED LIMIT 45 R2-1(45)

Sta. 105+00 ± Rt.
Install w/Post

TRUE NORTH
Scale: 1" = 40'



4" White Edge Stripe
(Tape - Type II or
Thermoplastic Extrusion)

SURVEY PLOTTED BY	DATE
DRAWN BY	
DESIGNED BY	
QUANTITIES BY	
CHECKED BY	
ORIGINAL PLAN	
NOTE BOOK	
NO.	

STATE OF HAWAII
DEPARTMENT OF TRANSPORTATION
HIGHWAYS DIVISION

SIGNING & PAVEMENT MARKINGS

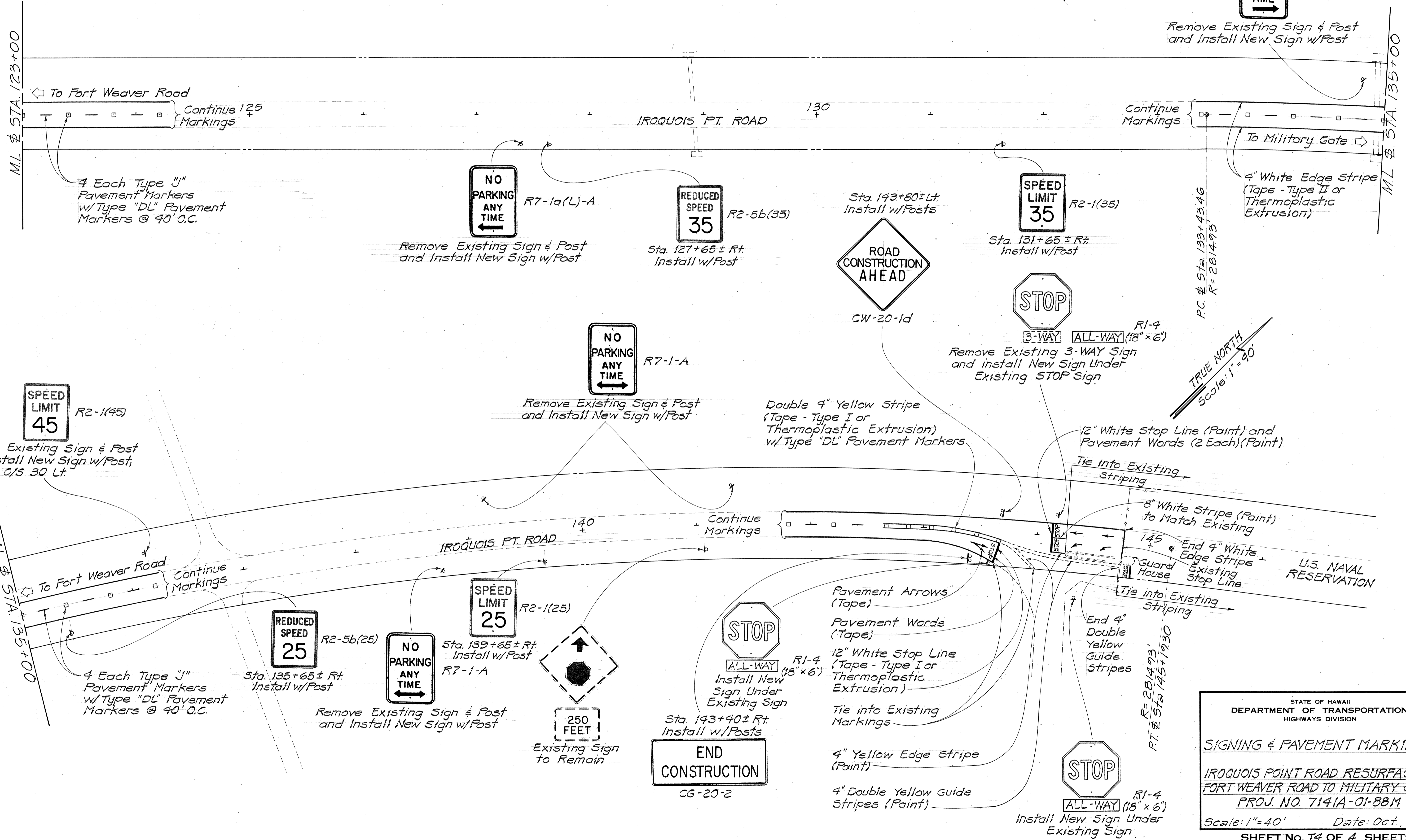
**IROQUOIS POINT ROAD RESURFACING
FORT WEAVER ROAD TO MILITARY GATE
PROJ. NO. 7141A-01-88M**

Scale: 1" = 40' Date: Oct, 1987

SHEET No. 73 OF 4 SHEETS

FED. ROAD DIST. NO.	STATE	PROJ. NO.	FISCAL YEAR	SHEET NO.	TOTAL SHEETS
HAWAII	HAW.	7141A-01-88M	1988	12	12

TRUE NORTH
Scale: 1"=40'



SURVEY PLOTTED BY	DATE
DRAWN BY	
DESIGNED BY	
QUANTITIES BY	
CHECKED BY	
ORIGINAL PLAN	
NOTE BOOK	
NO.	

STATE OF HAWAII
DEPARTMENT OF TRANSPORTATION
HIGHWAYS DIVISION

SIGNING & PAVEMENT MARKINGS

**IROQUOIS POINT ROAD RESURFACING
FORT WEAVER ROAD TO MILITARY GATE**
PROJ. NO. 7141A-01-88M
Scale: 1"=40' Date: Oct. 1987
SHEET NO. 14 OF 4 SHEETS