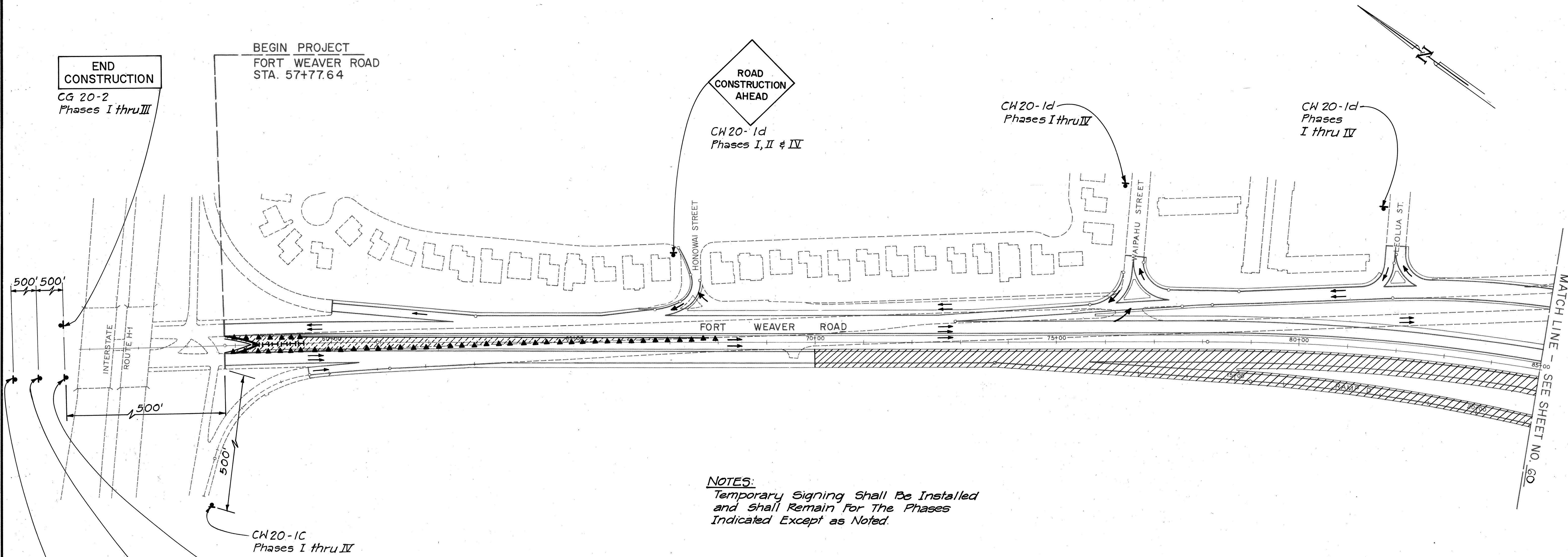



FED. ROAD DIST. NO.	STATE	FED. AID PROJ. NO.	FISCAL YEAR	SHEET NO.	TOTAL SHEETS
HAWAII	HAW.	M-7600(1)	1978	59	198



NOTES:
 Temporary Signing Shall Be Installed
 and Shall Remain For The Phases
 Indicated Except as Noted.


LEGEND

- Permanent Construction This Phase
- Completed Permanent Construction
- Temporary Construction This Phase
- Completed Temporary Construction
- Traffic flow to be maintained during phase (One arrow per lane)
- To be removed upon completion of all construction
- Reflectorized Tubular Cone
- Type I Barricade
- Type III Barricade



CW 20-1a Phases I thru IV
 CW 20-1b Phases I thru IV
 CW 20-1c Phases I, III & IV only

SURVEY PLOTTED BY: _____ DATE: _____
 DRAWN BY: _____
 TRACED BY: _____
 QUANTITIES BY: _____
 CHECKED BY: _____
 NO. _____



THIS WORK WAS PREPARED BY
 ME OR UNDER MY SUPERVISION.
Anthony R. Dalessio

STATE OF HAWAII
 DEPARTMENT OF TRANSPORTATION
 HIGHWAYS DIVISION

**CONSTRUCTION SEQUENCE
 AND TEMPORARY SIGNING
 PHASE I**

FORT WEAVER ROAD
 ROUTE H-1 TO SOUTH OF
 FARRINGTON HIGHWAY

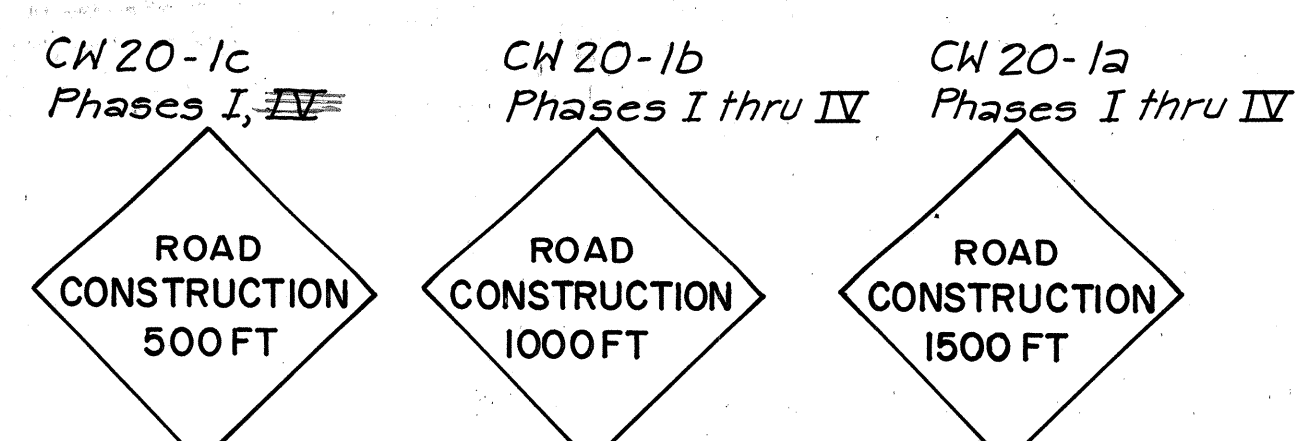
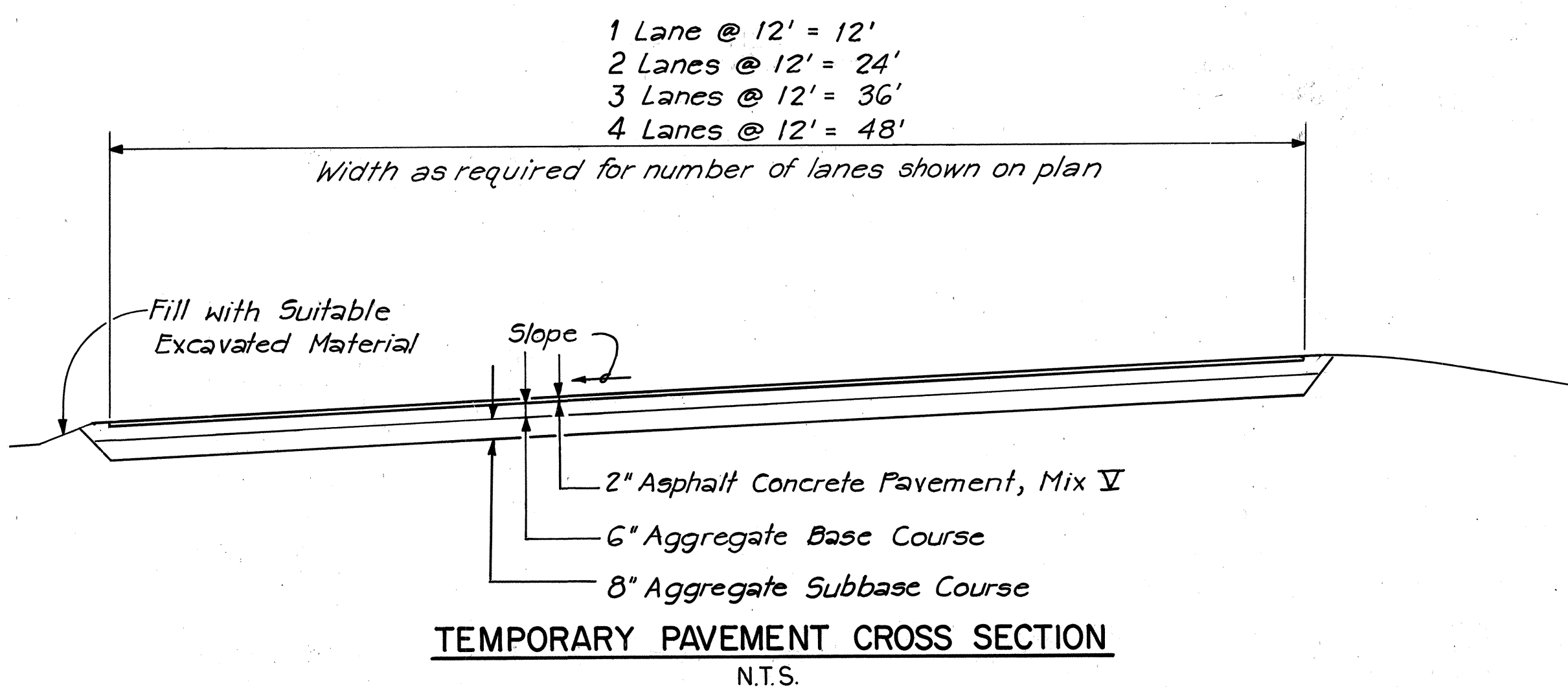
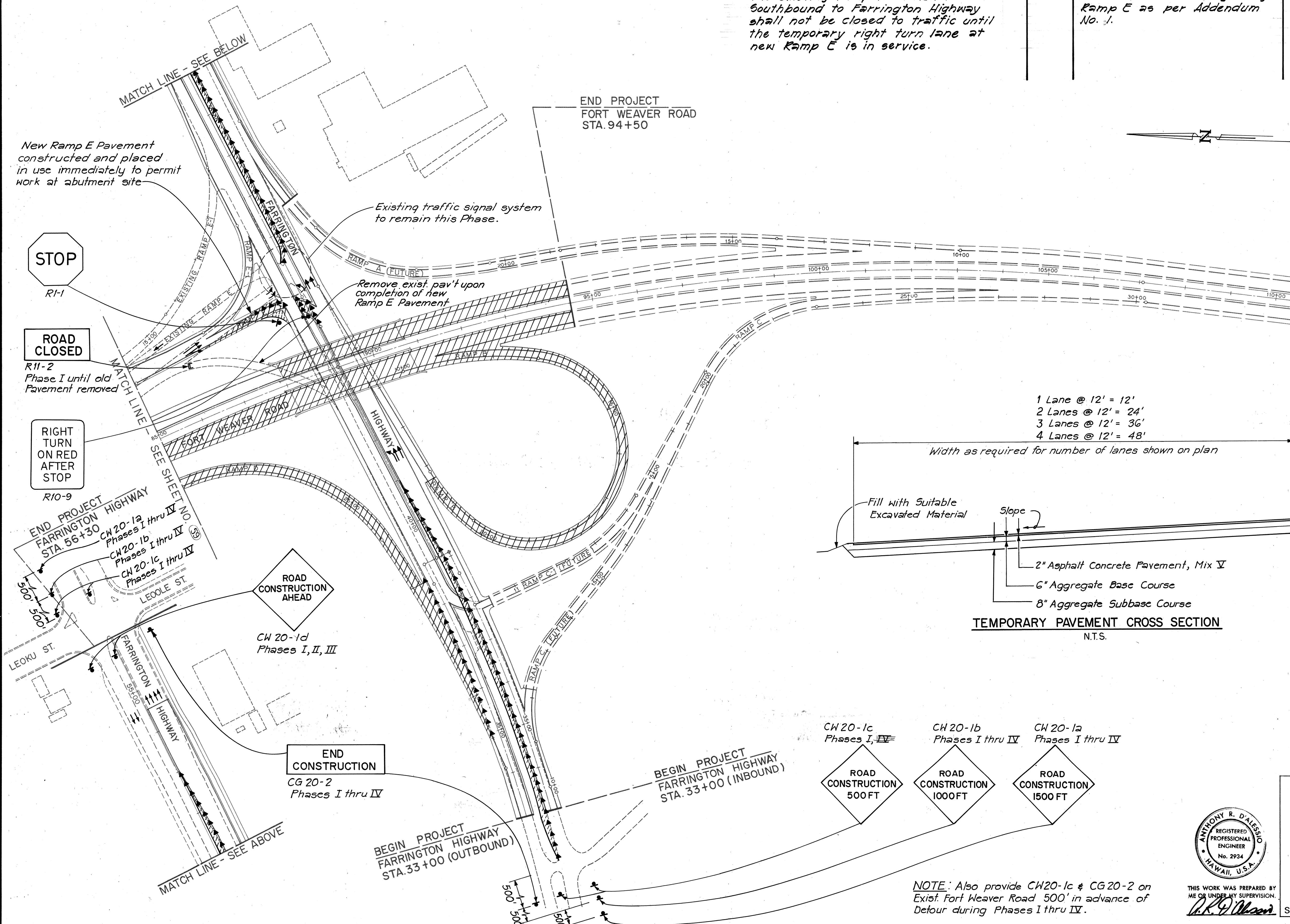
SCALE: 1"=100' DATE: AUG. 1978
 SHEET No. 1 OF 8 SHEETS

NOTE:

The existing ramp from Kunia Road Southbound to Farrington Highway shall not be closed to traffic until the temporary right turn lane at new Ramp E is in service.

Date	Revision
1-12-79	Added note at left regarding Ramp E as per Addendum No. 1.

FED. ROAD DIST. NO.	STATE	FED. AID PROJ. NO.	FISCAL YEAR	SHEET NO.	TOTAL SHEETS
HAWAII	HAW.	M-7600(1)	1978	60	198



NOTE: Also provide CW 20-1c & CG 20-2 on Exist. Fort Weaver Road 500' in advance of Detour during Phases I thru IV.

ANTHONY R. DALESIO
REGISTERED PROFESSIONAL ENGINEER
No. 2934
HAWAII, U.S.A.

THIS WORK WAS PREPARED BY ME OR UNDER MY SUPERVISION.
A.R. Dalesio

STATE OF HAWAII
DEPARTMENT OF TRANSPORTATION
HIGHWAYS DIVISION

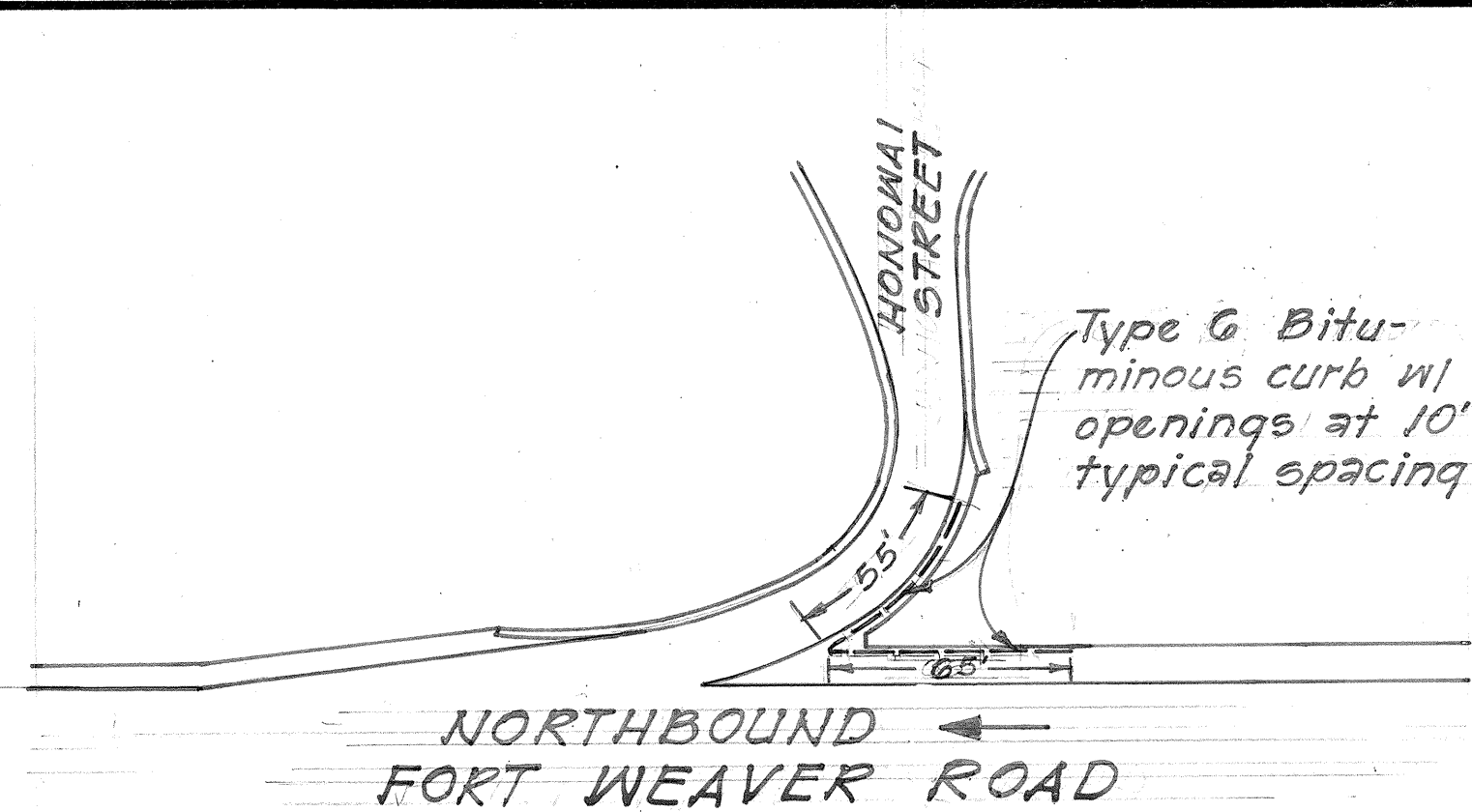
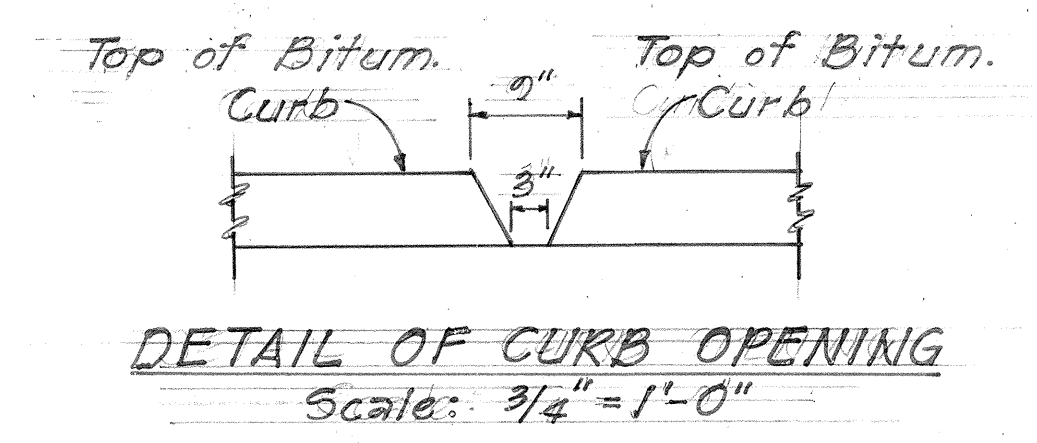
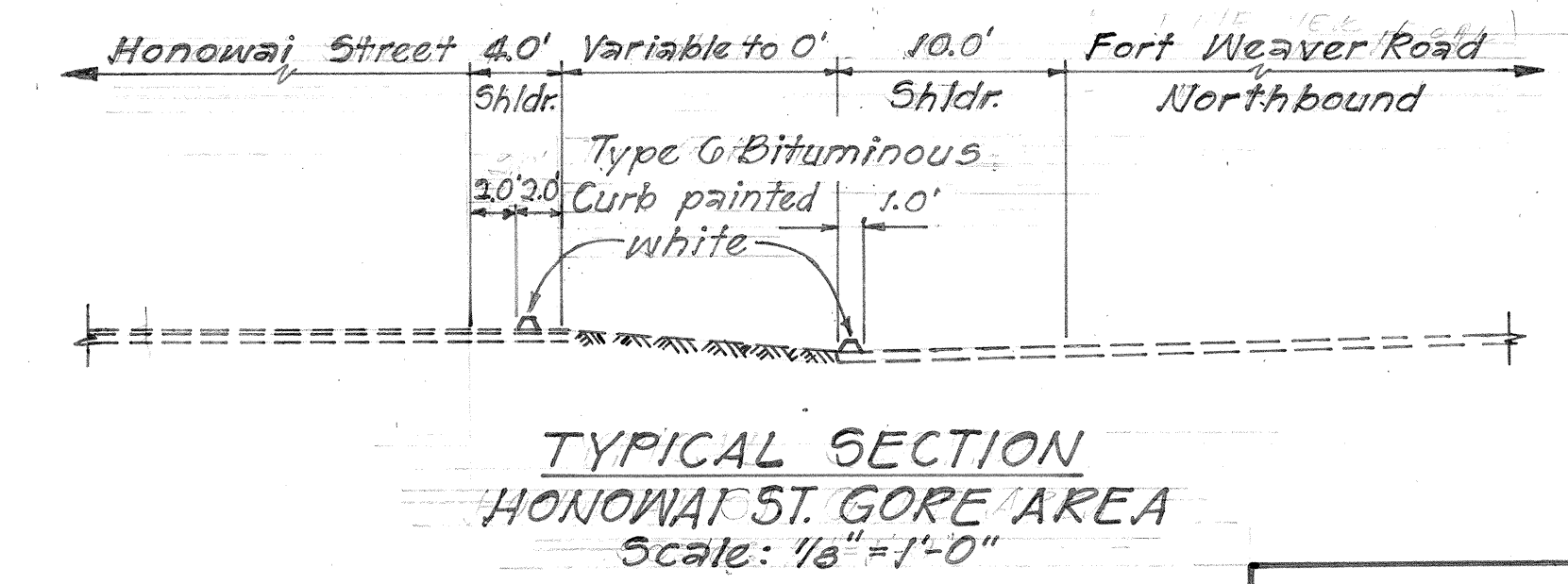
CONSTRUCTION SEQUENCE AND TEMPORARY SIGNING
PHASE I

FORT WEAVER ROAD
ROUTE H-1 TO SOUTH OF
FARRINGTON HIGHWAY

SCALE: 1"=100' DATE: AUG. 1978
SHEET No. 2 OF 8 SHEETS

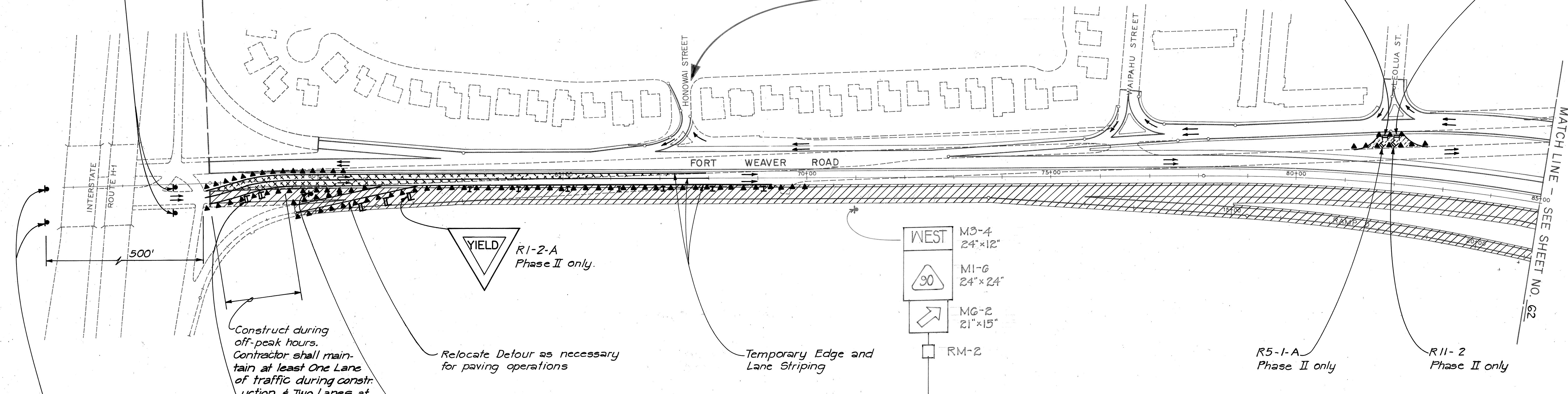
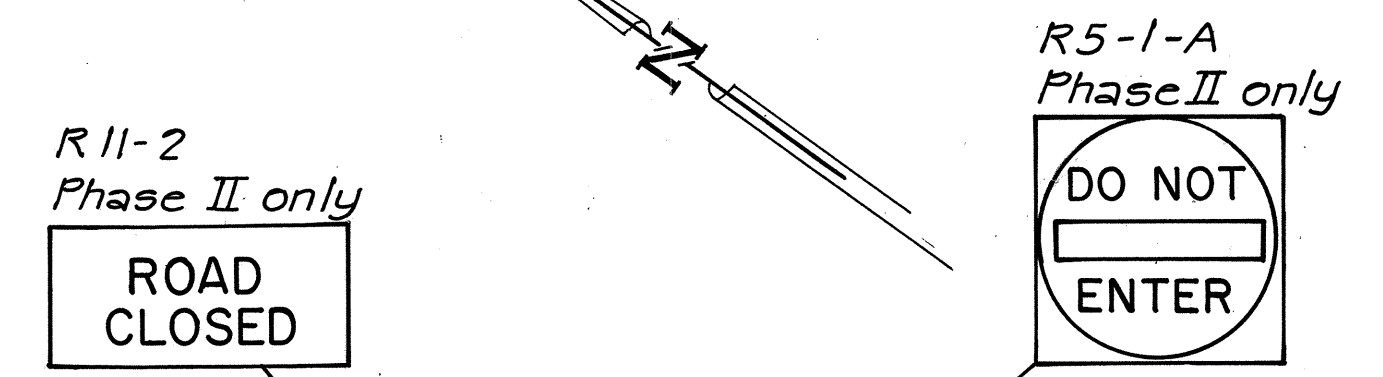
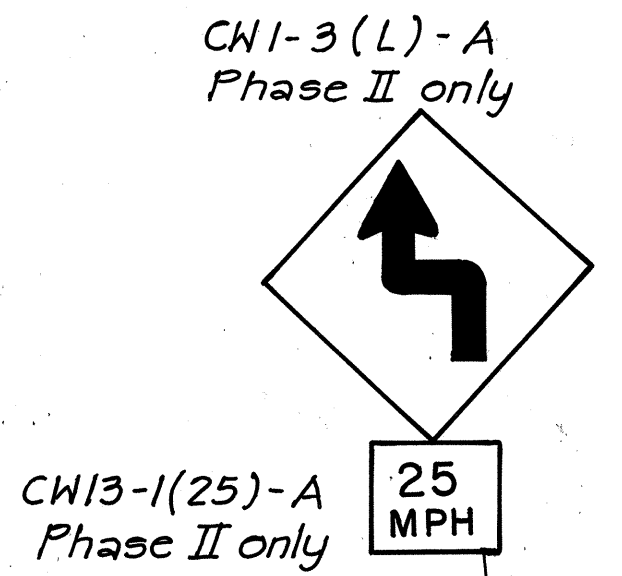
DATE	
SURVEY PLOTTED BY	
DRAWN BY	
DESIGNED BY	
QUANTITIES BY	
NOTE BOOK	
CHECKED BY	
NO.	

FED. ROAD DIST. NO.	STATE	FED. AID PROJ. NO.	FISCAL YEAR	SHEET NO.	TOTAL SHEETS
HAWAII	HAW.	M-7600 (1)	1978	61	198



CONTRACT CHANGE ORDER NO. 21

BEGIN PROJECT
FORT WEAVER ROAD
STA. 57+77.64



NOTES:
See Phase I Plans for Temporary Signing Constructed in Previous Phase and which is to Remain in this Phase.

SURVEY PLOTTED BY	DATE
DRAWN BY	
CHECKED BY	
NOTE BOOK	
NO.	



THIS WORK WAS PREPARED BY ME OR UNDER MY SUPERVISION.
[Signature]

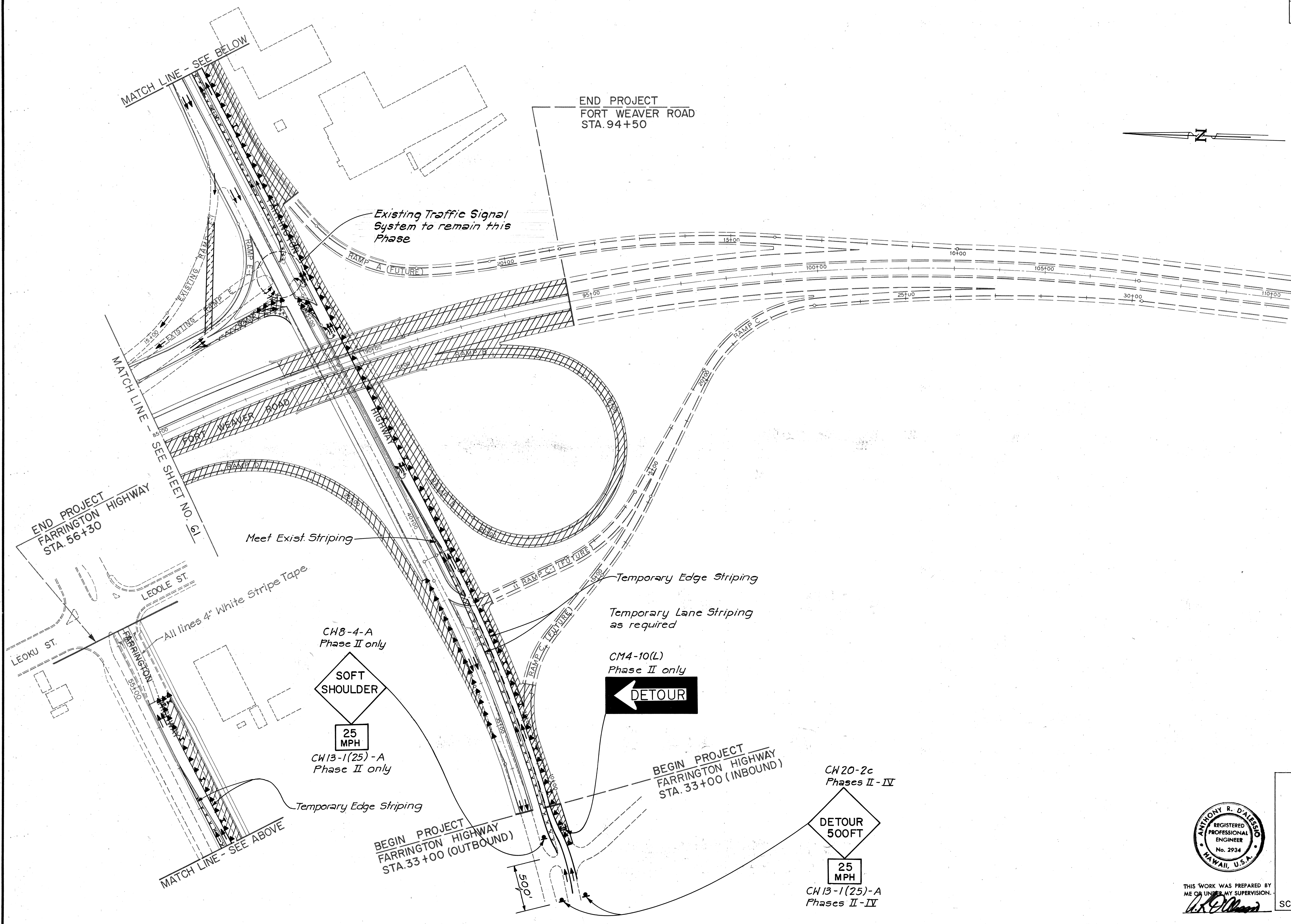
STATE OF HAWAII
DEPARTMENT OF TRANSPORTATION
HIGHWAYS DIVISION

**CONSTRUCTION SEQUENCE
AND TEMPORARY SIGNING
PHASE II**


FORT WEAVER ROAD
ROUTE H-1 TO SOUTH OF
FARRINGTON HIGHWAY

SCALE: 1" = 100' DATE: AUG. 1978
SHEET No. 3 OF 8 SHEETS

FED. ROAD DIST. NO.	STATE	FED. AID PROJ. NO.	FISCAL YEAR	SHEET NO.	TOTAL SHEETS
HAWAII	HAW.	M-7600(1)	1978	62	198



DATE: _____
 SURVEY PLOTTED BY: _____
 DRAWN BY: _____
 CHECKED BY: _____
 ORIGINAL PLAN NO.: _____
 NOTE BOOK NO.: _____



THIS WORK WAS PREPARED BY ME OR UNDER MY SUPERVISION.
Anthony R. D'Allesio

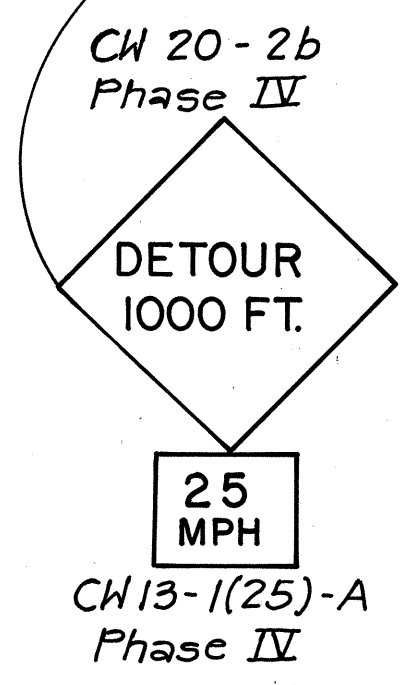
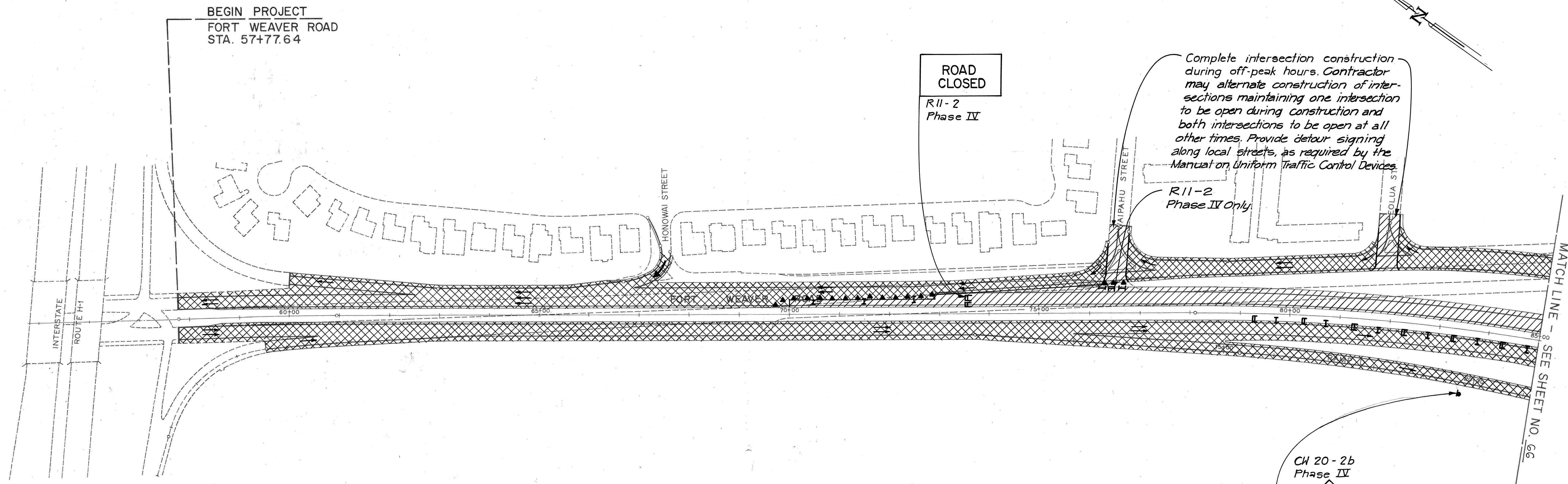
STATE OF HAWAII
 DEPARTMENT OF TRANSPORTATION
 HIGHWAYS DIVISION

CONSTRUCTION SEQUENCE AND TEMPORARY SIGNING
PHASE II

FORT WEAVER ROAD
 ROUTE H-1 TO SOUTH OF
 FARRINGTON HIGHWAY


SCALE: 1" = 100' DATE: AUG. 1978
 SHEET NO. 4 OF 8 SHEETS

FED. ROAD DIST. NO.	STATE	FED. AID PROJ. NO.	FISCAL YEAR	SHEET NO.	TOTAL SHEETS
HAWAII	HAW.	M-7600(1)	1978	65	198



NOTES:
 See Phase I, II, & III for Temporary Signing Constructed in Previous Phases and which is to Remain in this Phase. Upon completion of Phase IV, Traffic shall operate per Signing and Striping Plans.

SURVEY PLOTTED BY: _____ DATE: _____
 DRAWN BY: _____
 CHECKED BY: _____
 NOTE BOOK No. _____



THIS WORK WAS PREPARED BY ME OR UNDER MY SUPERVISION.
[Signature]

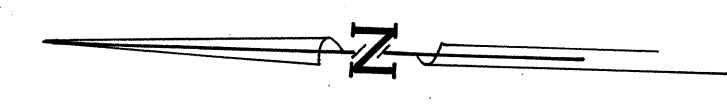
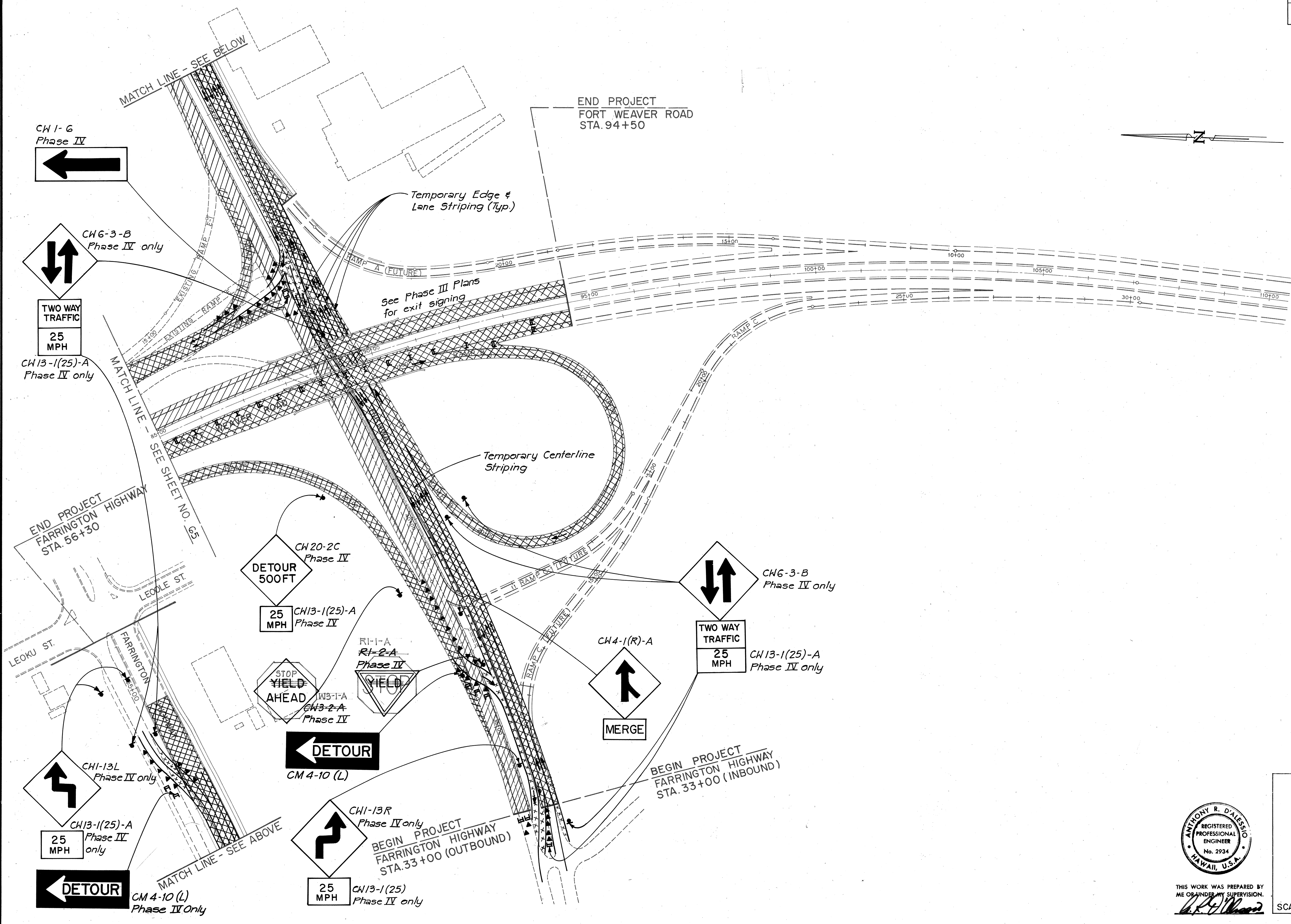
STATE OF HAWAII
 DEPARTMENT OF TRANSPORTATION
 HIGHWAYS DIVISION

**CONSTRUCTION SEQUENCE
 AND TEMPORARY SIGNING
 PHASE IV**


FORT WEAVER ROAD
 ROUTE H-1 TO SOUTH OF
 FARRINGTON HIGHWAY

SCALE: 1"=100' DATE: AUG. 1978
 SHEET NO. 7 OF 8 SHEETS

FED. ROAD DIST. NO.	STATE	FED. AID PROJ. NO.	FISCAL YEAR	SHEET NO.	TOTAL SHEETS
HAWAII	HAW.	M-7600(1)	1978	66	198



DATE: _____
 SURVEY PLOTTED BY: _____
 DRAWN BY: _____
 DESIGNED BY: _____
 QUANTITIES BY: _____
 CHECKED BY: _____
 ORIGINAL PLAN NO. _____
 NOTE BOOK NO. _____



THIS WORK WAS PREPARED BY ME OR UNDER MY SUPERVISION.
Anthony R. D'Alessio

STATE OF HAWAII
 DEPARTMENT OF TRANSPORTATION
 HIGHWAYS DIVISION
**CONSTRUCTION SEQUENCE
 AND TEMPORARY SIGNING**
PHASE IV
 FORT WEAVER ROAD
 ROUTE H-1 TO SOUTH OF
 FARRINGTON HIGHWAY
 SCALE: 1" = 100' DATE: AUG, 1978
 SHEET No. 8 OF 8 SHEETS