FED. ROAD DIS. NO.	STATE	PROJ. NO.	FISCAL YEAR	SHEET NO.	TOTAL SHEETS
HAWAII	HAW.	7101A-01-98	2002	1	80

INDEX TO DRAWINGS

SHEET NO.	DESCRIPTION
1	TITLE SHEET
2	STANDARD PLANS SUMMARY
3-7	CONSTRUCTION NOTES
8	CONSTRUCTION NOTES AND LEGEND
9-11	TYPICAL ROAD SECTIONS
12-16	CURB RAMP AND DRIVEWAY DETAILS
17-22	MEDIAN PLANS
23	DRAINAGE SUMMARY
24-28	DRAINAGE AND WATER PLANS
29	DRAINAGE PROFILES
30-34	DRAINAGE DETAILS
35	PAVEMENT MARKING LEGEND, DETAILS AND NOTES
36-44	SIGNING AND STRIPING PLANS
45	TRAFFIC SUMMARIES AND DETAILS
46	TRAFFIC CONTROL PLAN NOTES, TYPICAL DRAIN INSTALLATION AND TRAFFIC CONTROL PLAN
47	TYPICAL TRAFFIC CONTROL PLAN
48	TRAFFIC CONTROL SCHEDULES
49	TYPICAL DIVERSION PLAN
50-57	ELECTRICAL PLANS
58-80	LANDSCAPE PLANS

SHEETS ADDED	
SHEET NO.	DESCRIPTION
12AS-1	TYPICAL CURB RAMP DETAILS/DETECTABLE WARNING DETAILS

STATE OF HAWAII

DEPARTMENT OF TRANSPORTATION
HIGHWAYS DIVISION

HONOLULU, HAWAII

"AS-BUILT"

PLANS FOR

CONSTRUCTION OF

FARRINGTON HIGHWAY LANDSCAPING
KAMEHAMEHA HIGHWAY TO FORT WEAVER ROAD
PROJECT NO. 7101A-01-98

DISTRICT OF EWA
ISLAND OF OAHU

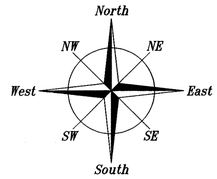

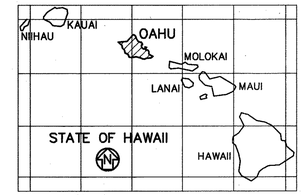

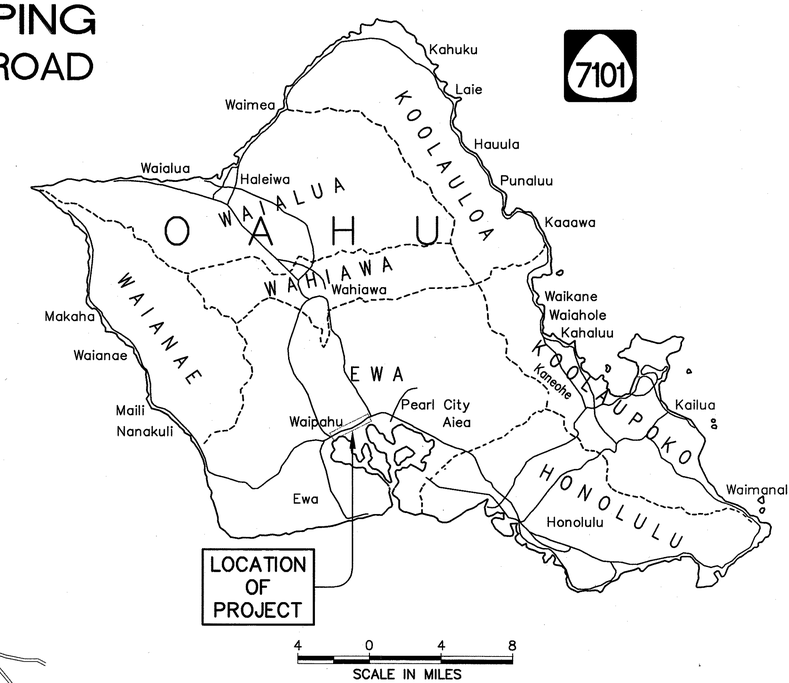

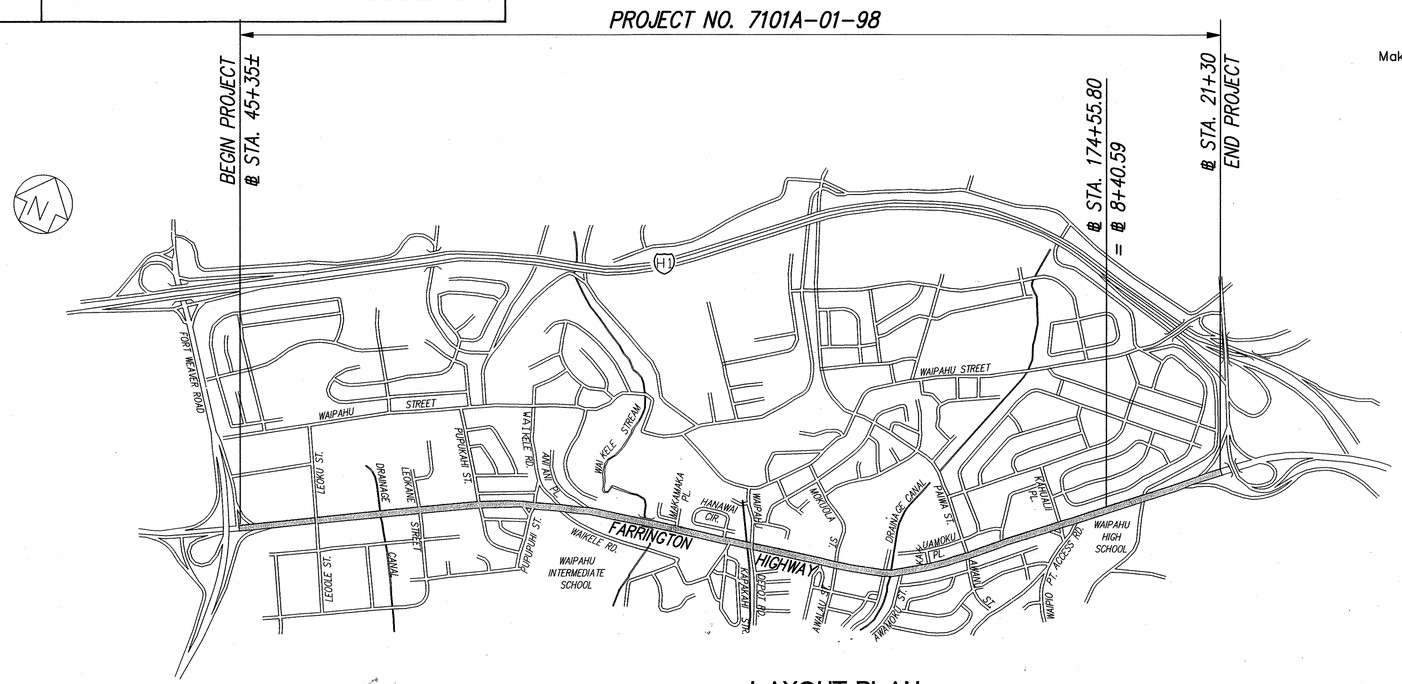

LAYOUT PLAN

GROSS LENGTH OF PROJECT – 2.14 MILES

1 0 1 2 3

SCALE IN THOUSAND FEET

CHANGES MADE DURING CONSTRUCTION HAVE BEEN MADE INCORPORATED ON THESE PLANS EXCEPT CHANGES MADE IN THE ORIGINAL THEORETICAL QUANTITIES. FOR ACTUAL QUANTITIES, REFER TO PROJECT LEDGER AND/OR COMPUTATION BOOK.

Resident Engineer — Date 11/27/07

ORIGINAL PLAN	SURVEY PLOTTED BY / DRAWN BY / TRACED BY / DESIGNED BY / QUANTITIES BY / CHECKED BY
NOTEBOOK No.	DATE

PAREN, INC. — DESIGN BY
HENRY KENNEDY — P. S. & E. BY
692-7550 — PHONE
APRIL 2002 — DATE

DEPARTMENT OF TRANSPORTATION
STATE OF HAWAII

APPROVED:

for DIR. OF TRANSPORTATION — DATE 5/2/02

AS-BUILT