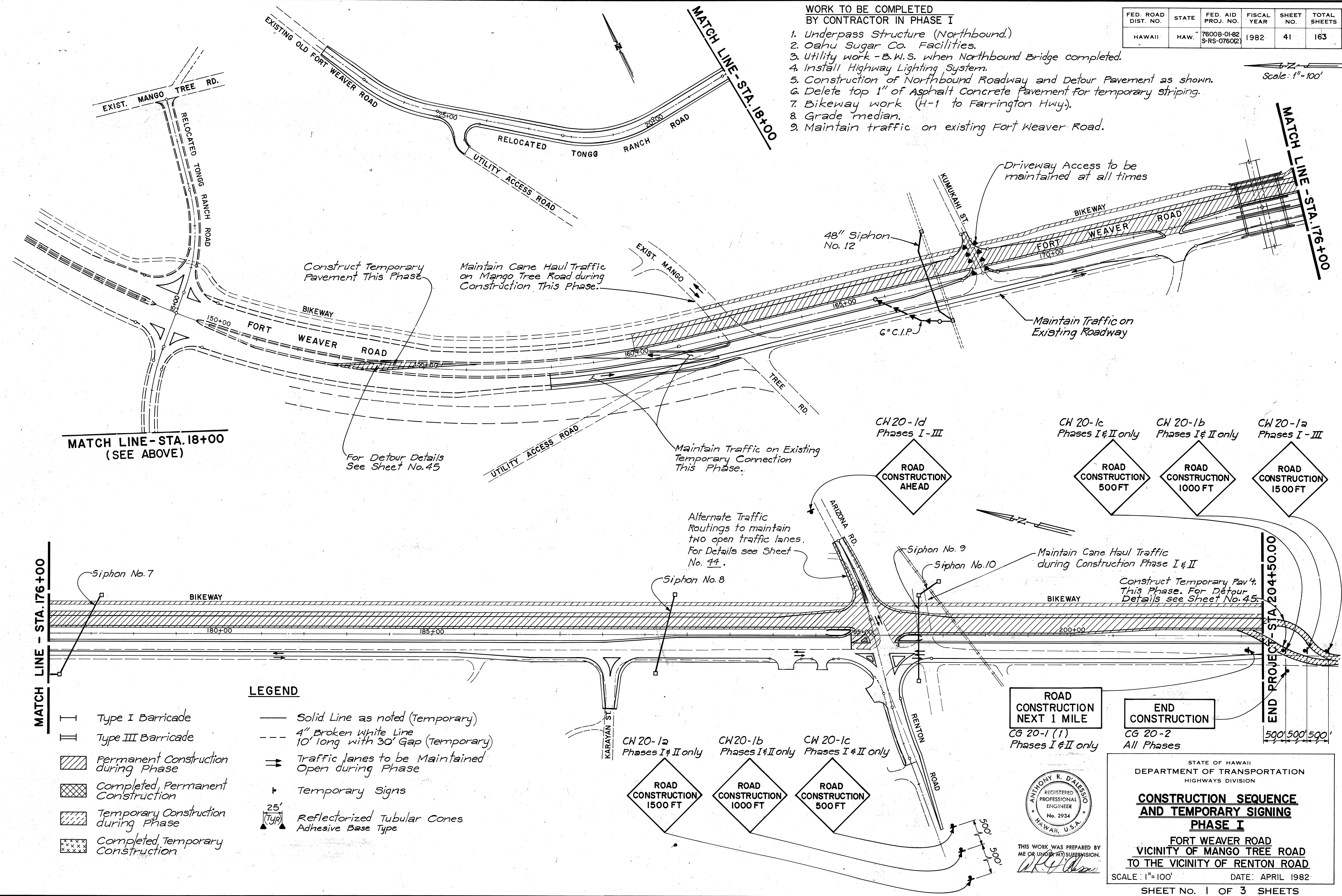


FED. ROAD DIST. NO.	STATE	FED. AID PROJ. NO.	FISCAL YEAR	SHEET NO.	TOTAL SHEETS
HAWAII	HAW.	7600B-0182 SRS-0760(2)	1982	41	163

WORK TO BE COMPLETED BY CONTRACTOR IN PHASE I

1. Underpass Structure (Northbound.)
2. Oahu Sugar Co. Facilities.
3. Utility work - B.W.S. when Northbound Bridge completed.
4. Install Highway Lighting System.
5. Construction of Northbound Roadway and Detour Pavement as shown.
6. Delete top 1" of Asphalt Concrete Pavement for temporary striping.
7. Bikeway work (H-1 to Farrington Hwy).
8. Grade median.
9. Maintain traffic on existing Fort Weaver Road.

Scale: 1"=100'



MATCH LINE - STA. 18+00
(SEE ABOVE)

MATCH LINE - STA. 176+00

MATCH LINE - STA. 176+00

END PROJECT - STA. 204+50.00


LEGEND

	Type I Barricade		Solid Line as noted (Temporary)
	Type III Barricade		4" Broken White Line 10' long with 30' Gap (Temporary)
	Permanent Construction during Phase		Traffic lanes to be Maintained Open during Phase
	Completed Permanent Construction		Temporary Signs
	Temporary Construction during Phase		25' ReflectORIZED Tubular Cones Adhesive Base Type
	Completed Temporary Construction		

SURVEY PLOTTED BY: GDT/RMM
 DATE: _____
 TRACED BY: GMS/ARL
 DESIGNED BY: GMS/ARL
 NOTE BOOK: _____
 QUANTITIES BY: ARD
 CHECKED BY: ARD
 NO. _____

ROAD CONSTRUCTION NEXT 1 MILE
CG 20-1 (1)
Phases I & II only

END CONSTRUCTION
CG 20-2
All Phases



THIS WORK WAS PREPARED BY ME OR UNDER MY SUPERVISION.
A.R.D.

STATE OF HAWAII
DEPARTMENT OF TRANSPORTATION
HIGHWAYS DIVISION

CONSTRUCTION SEQUENCE AND TEMPORARY SIGNING
PHASE I

FORT WEAVER ROAD
VICINITY OF MANGO TREE ROAD
TO THE VICINITY OF RENTON ROAD

SCALE: 1"=100' DATE: APRIL 1982

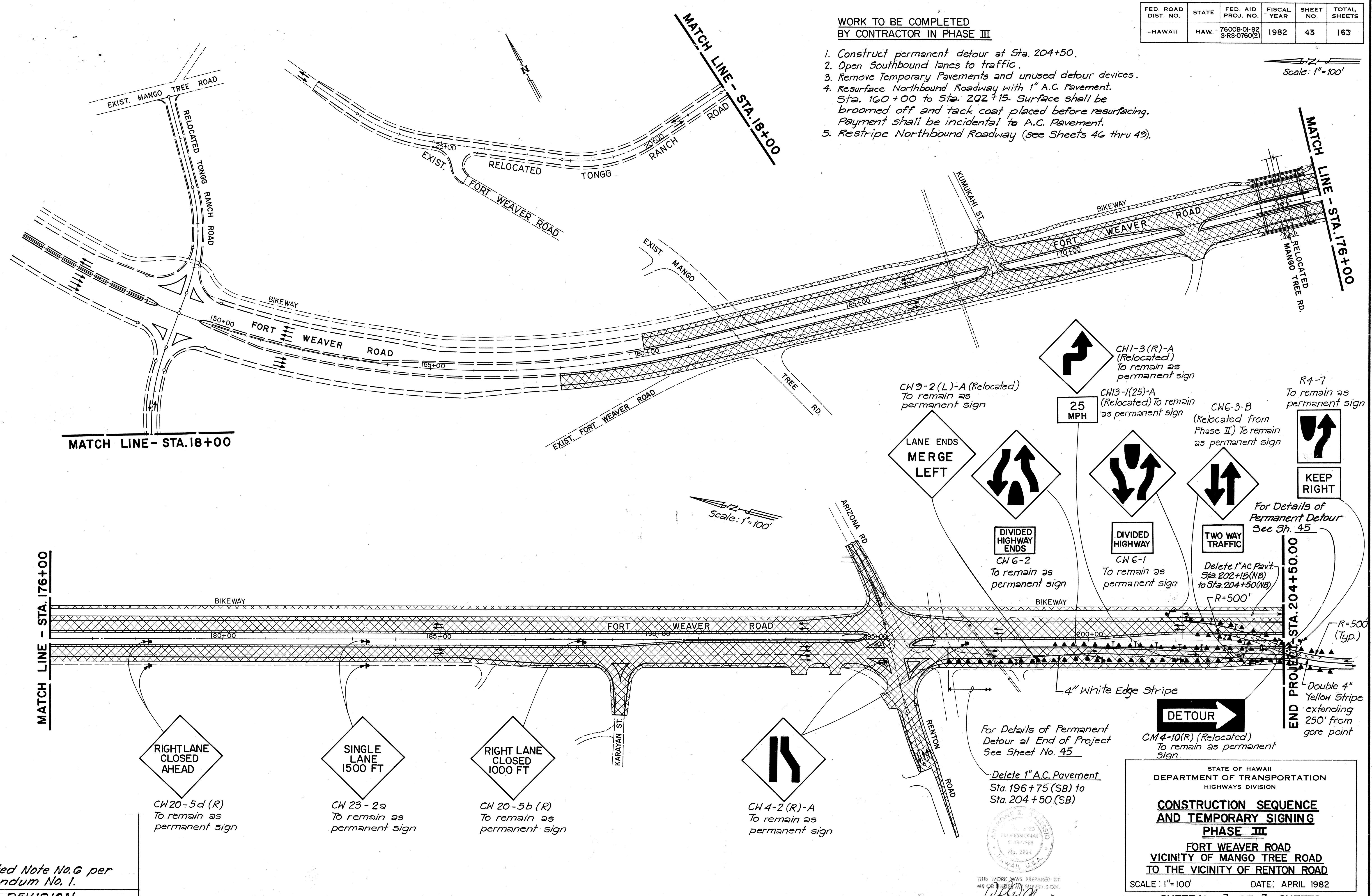
SHEET No. 1 OF 3 SHEETS

FED. ROAD DIST. NO.	STATE	FED. AID PROJ. NO.	FISCAL YEAR	SHEET NO.	TOTAL SHEETS
-HAWAII	HAW.	7600B-01-82 S-RS-0760(2)	1982	43	163

WORK TO BE COMPLETED BY CONTRACTOR IN PHASE III

1. Construct permanent detour at Sta. 204+50.
2. Open Southbound lanes to traffic.
3. Remove Temporary Pavements and unused detour devices.
4. Resurface Northbound Roadway with 1" A.C. Pavement. Sta. 160+00 to Sta. 202+15. Surface shall be broomed off and tack coat placed before resurfacing. Payment shall be incidental to A.C. Pavement.
5. Restripe Northbound Roadway (see Sheets 46 thru 49).

Scale: 1" = 100'



SURVEY PLOTTED BY	DATE
DESIGNED BY	
QUANTITIES BY	
CHECKED BY	

6/24/82 Deleted Note No. 6 per Addendum No. 1.

DATE REVISION

RIGHT LANE CLOSED AHEAD
CW20-5d (R)
To remain as permanent sign

SINGLE LANE 1500 FT
CW 23 - 2a
To remain as permanent sign

RIGHT LANE CLOSED 1000 FT
CW 20 - 5b (R)
To remain as permanent sign

CH 4-2 (R)-A
To remain as permanent sign

LANE ENDS MERGE LEFT
CH 9-2 (L)-A (Relocated)
To remain as permanent sign

DIVIDED HIGHWAY ENDS
CW 6-2
To remain as permanent sign

DIVIDED HIGHWAY
CW 6-1
To remain as permanent sign

TWO WAY TRAFFIC
Delete 1" AC Pavt. Sta. 202+15 (NB) to Sta. 204+50 (NB) R=500'

R4-7
To remain as permanent sign

KEEP RIGHT
CW 6-3-B (Relocated from Phase II) To remain as permanent sign

25 MPH
CH 1-3 (R)-A (Relocated) To remain as permanent sign

CH 13-1 (25)-A (Relocated) To remain as permanent sign

For Details of Permanent Detour See Sh. 45

For Details of Permanent Detour at End of Project See Sheet No. 45

Delete 1" A.C. Pavement Sta. 196+75 (SB) to Sta. 204+50 (SB)

DETOUR
CM 4-10 (R) (Relocated) To remain as permanent sign.


STATE OF HAWAII
DEPARTMENT OF TRANSPORTATION
HIGHWAYS DIVISION

CONSTRUCTION SEQUENCE AND TEMPORARY SIGNING PHASE III

FORT WEAVER ROAD
VICINITY OF MANGO TREE ROAD
TO THE VICINITY OF RENTON ROAD

SCALE: 1" = 100' DATE: APRIL 1982

SHEET No. 3 OF 3 SHEETS



THIS WORK WAS PREPARED BY ME OR UNDER MY SUPERVISION