

INDEX TO DRAWINGS	
SHEET NO.	DESCRIPTION
1	TITLE SHEET
2	STANDARD PLANS SUMMARY
3 – 7	GENERAL NOTES AND LEGEND
8 – 10	WATER POLLUTION & EROSION CONTROL NOTES
11 – 17	SEDIMENT & EROSION CONTROL PLANS & DETAILS
18	ROADWAY PLAN
19	SHARED USE PATH PLAN
20 – 23	SIGNING & PAVEMENT MARKING PLANS
24	DETOUR PLAN
25 – 32	TRAFFIC SIGNAL INTERCONNECT PLAN & PROFILE, NOTES & DETAILS
33 – 56	RAILROAD CROSSING PLANS
57 – 115	ELECTRICAL PLANS
116 – 117	STRUCTURAL PLANS

STATE OF HAWAII

DEPARTMENT OF TRANSPORTATION

HIGHWAYS DIVISION

HONOLULU, HAWAII

PLANS FOR

FORT BARRETTE ROAD

RAILROAD CROSSING & LIGHTING IMPROVEMENTS

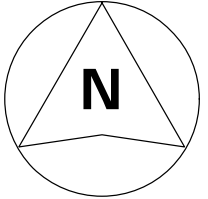
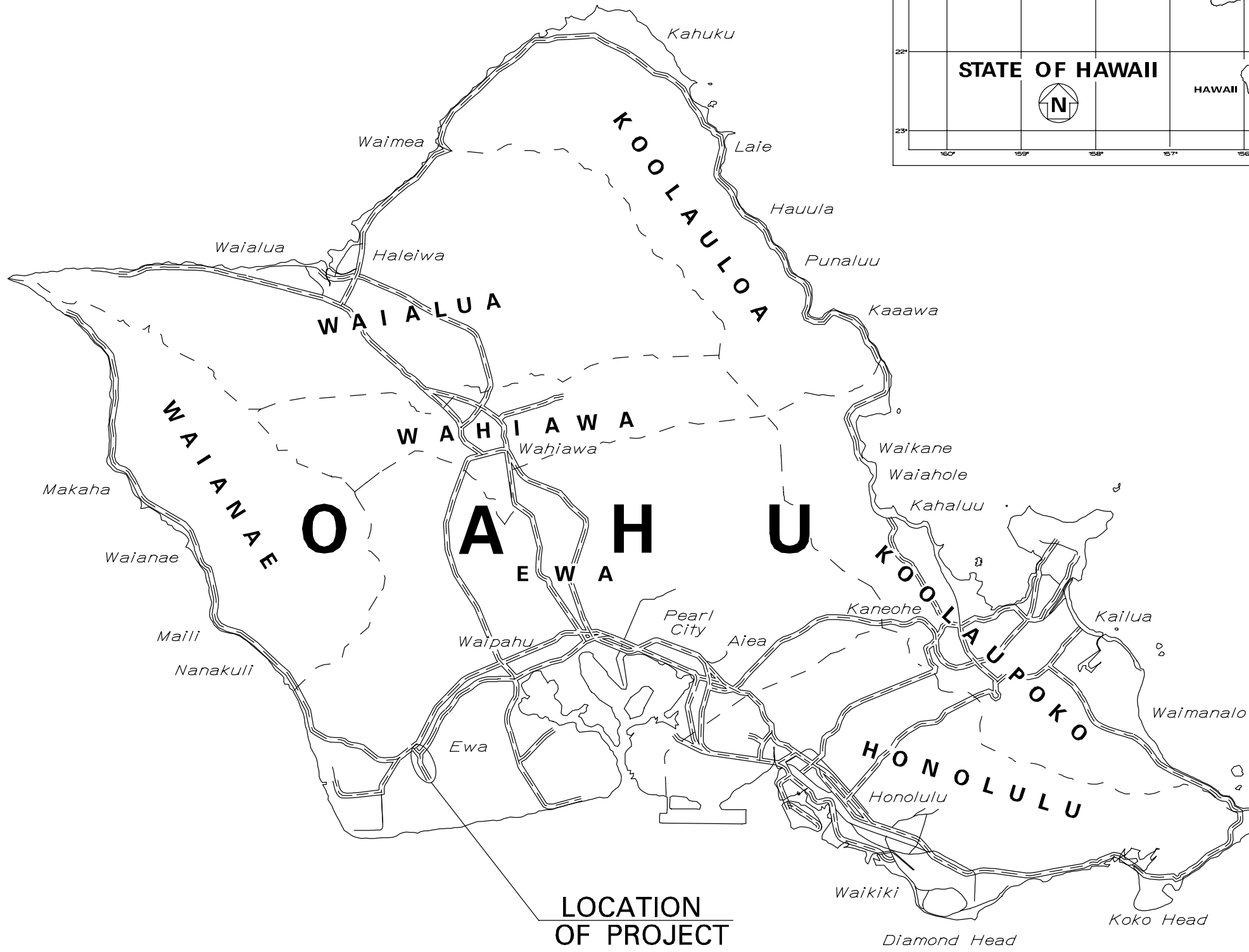
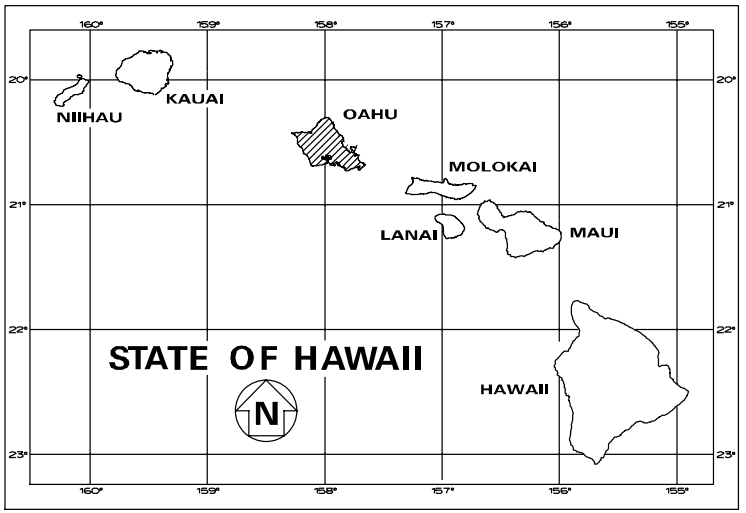

ROOSEVELT AVENUE TO FARRINGTON HIGHWAY

FEDERAL-AID PROJECT NO. HSIP-RR-0901(017)

DISTRICT OF EWA

ISLAND OF OAHU

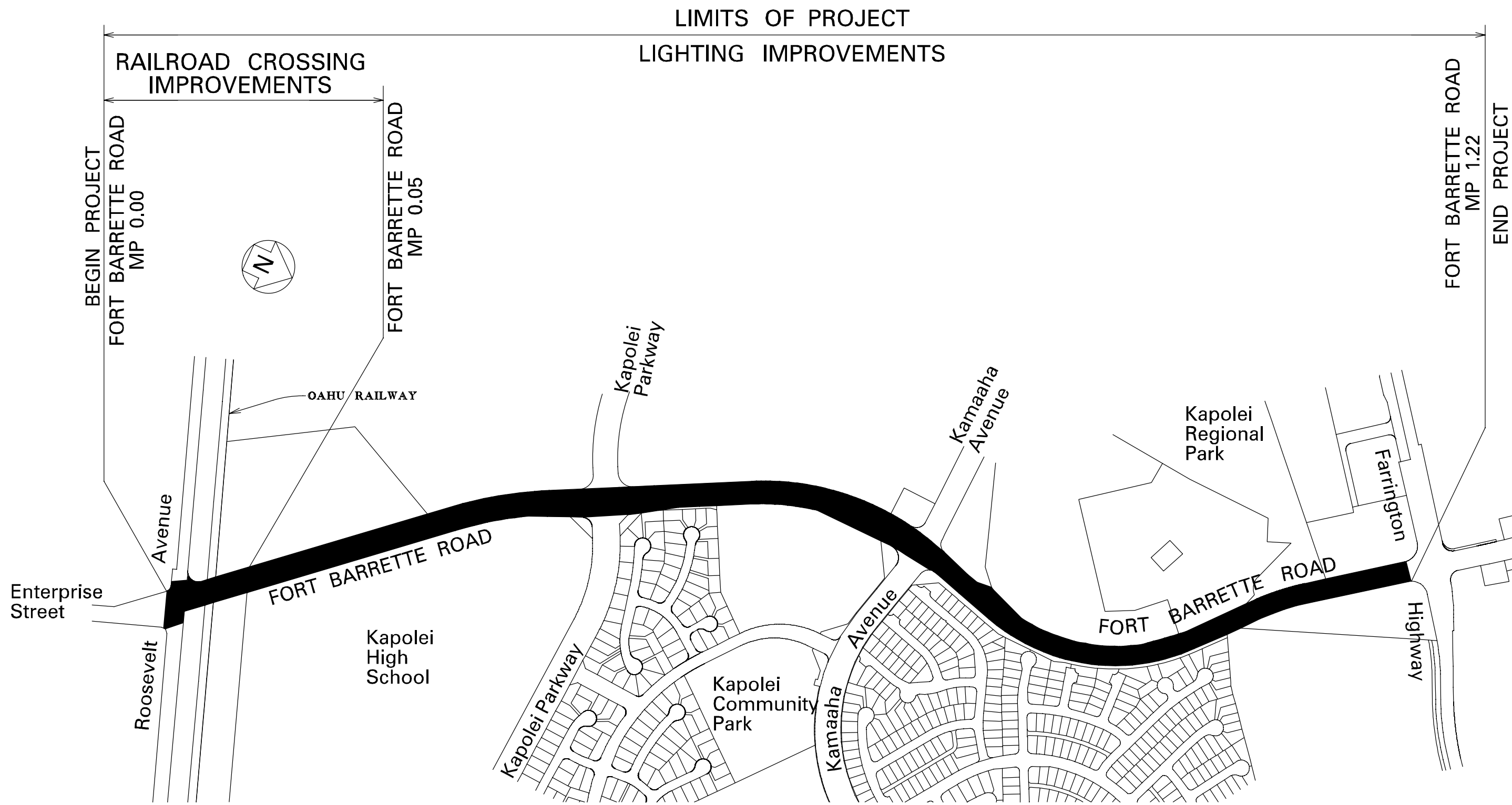
FED. ROAD DIST. NO.	STATE	FEDERAL AID PROJ. NO.	FISCAL YEAR	SHEET NO.	TOTAL SHEETS
HAWAII	HAW.	HSIP-RR-0901(017)	2023	1	117



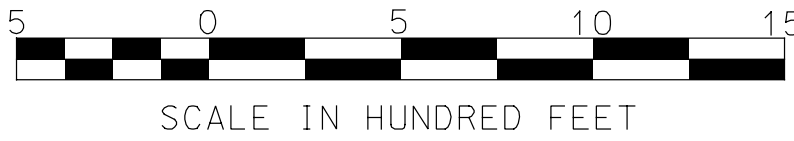
SCALE IN MILES

RTE 901 MILE POST 0.00 TO RTE 901 MILE POST 1.22

DESIGN DESIGNATION	
ADT (2021).....	21,500
ADT (2041).....	24,400
DHV.....	2,070
D.....	65/35
T.....	9.5%



LAYOUT PLAN



NET LENGTH OF PROJECT.....1.22 MILES

WSP USA Inc. DESIGNED BY
HWY-DD MANAGED BY
692-7581 PHONE
JUNE 2023 DATE

DEPARTMENT OF TRANSPORTATION STATE OF HAWAII	
APPROVED:	Jun 20, 2023
DIR. OF TRANSPORTATION	DATE