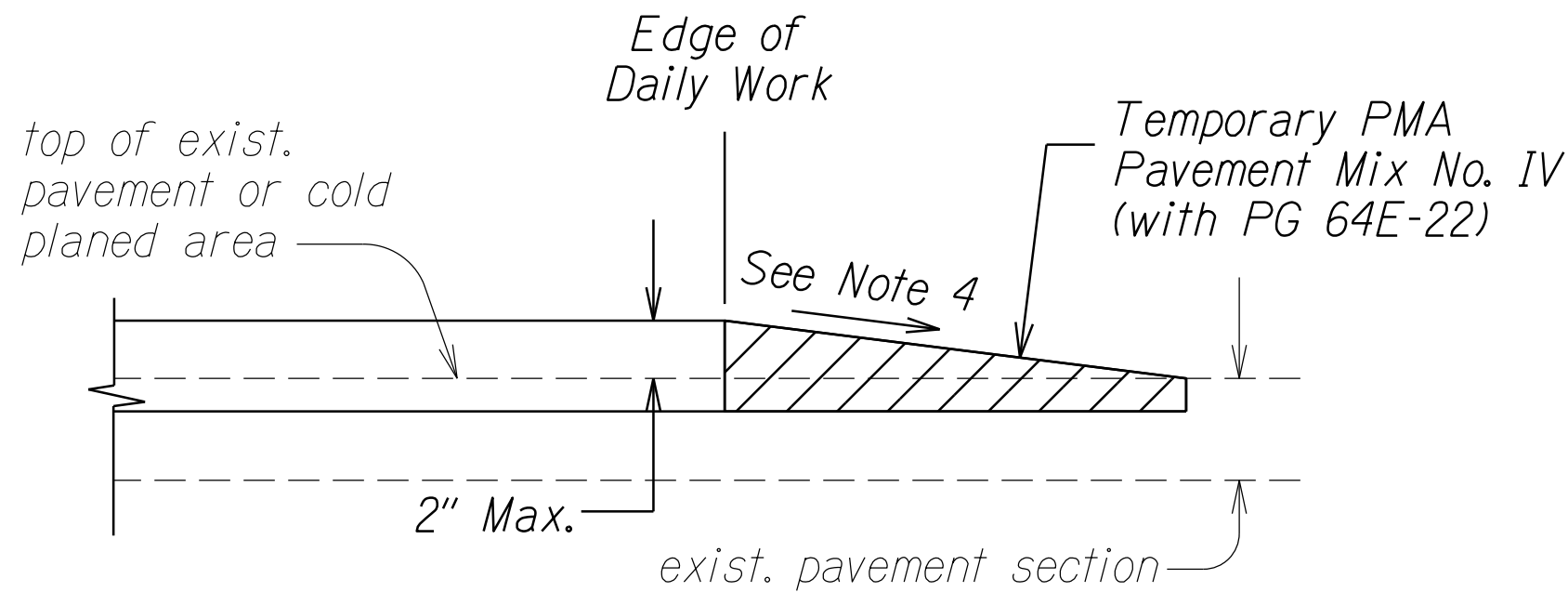


FED. ROAD DIST. NO.	STATE	PROJ. NO.	FISCAL YEAR	SHEET NO.	TOTAL SHEETS
HAWAII	HAW.	901A-01-22	2022	8	33

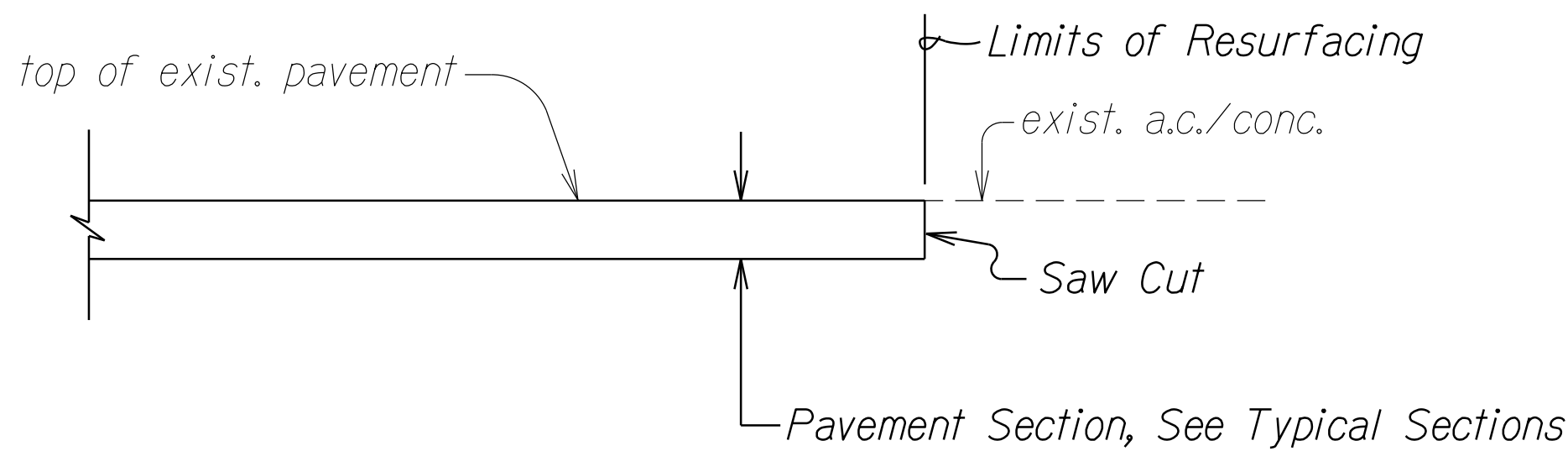


Notes:

1. Temporary PMA Pavement shall be removed prior to placement of new pavement.
2. Placement of Temporary PMA Pavement shall be incidental to PMA Pavement, Mix No. IV.
3. Removal of Temporary PMA Pavement shall be incidental to Cold Planing.
4. Slope of temporary PMA Pavement shall be 48:1 or flatter for longitudinal transitions and 6:1 or flatter for transverse transitions.

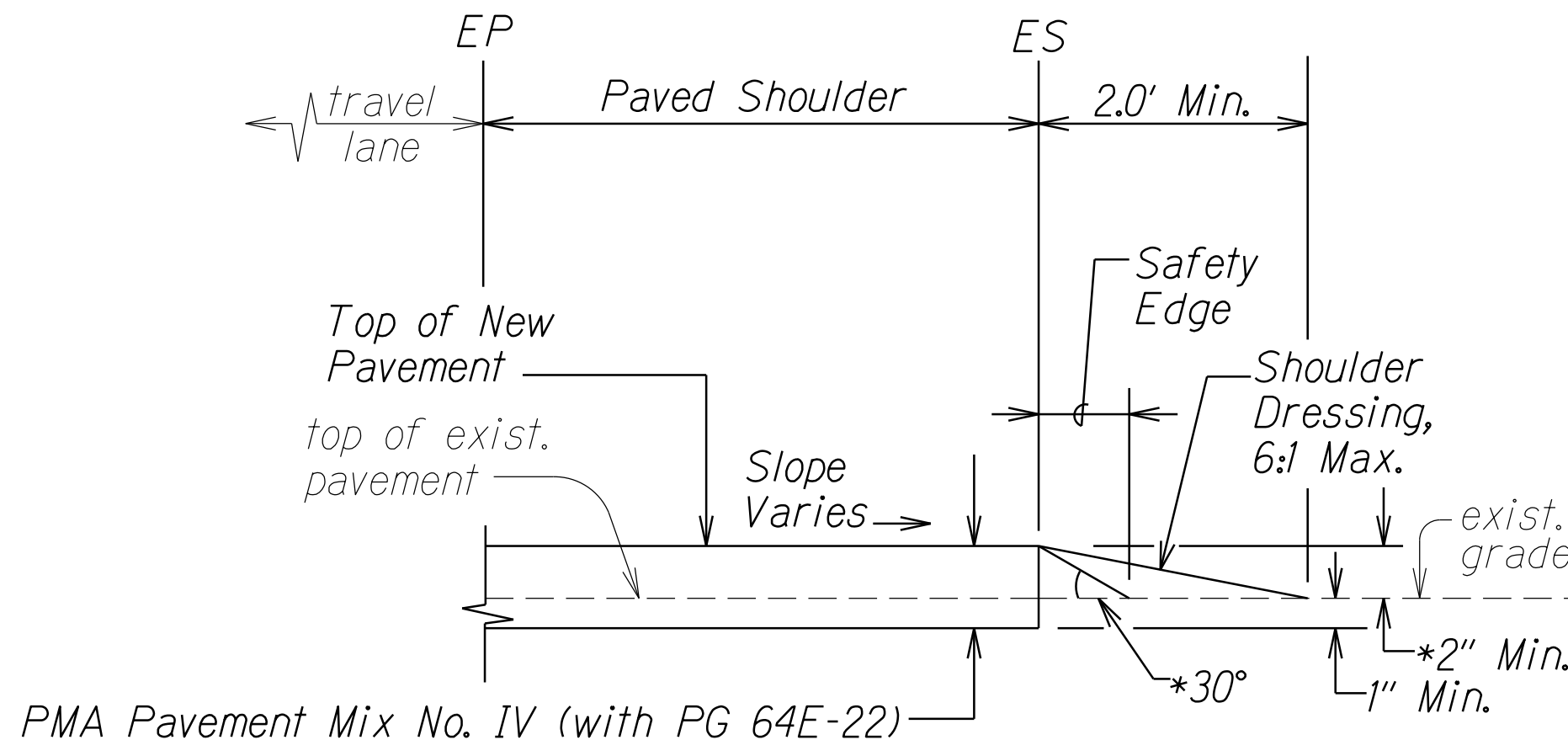
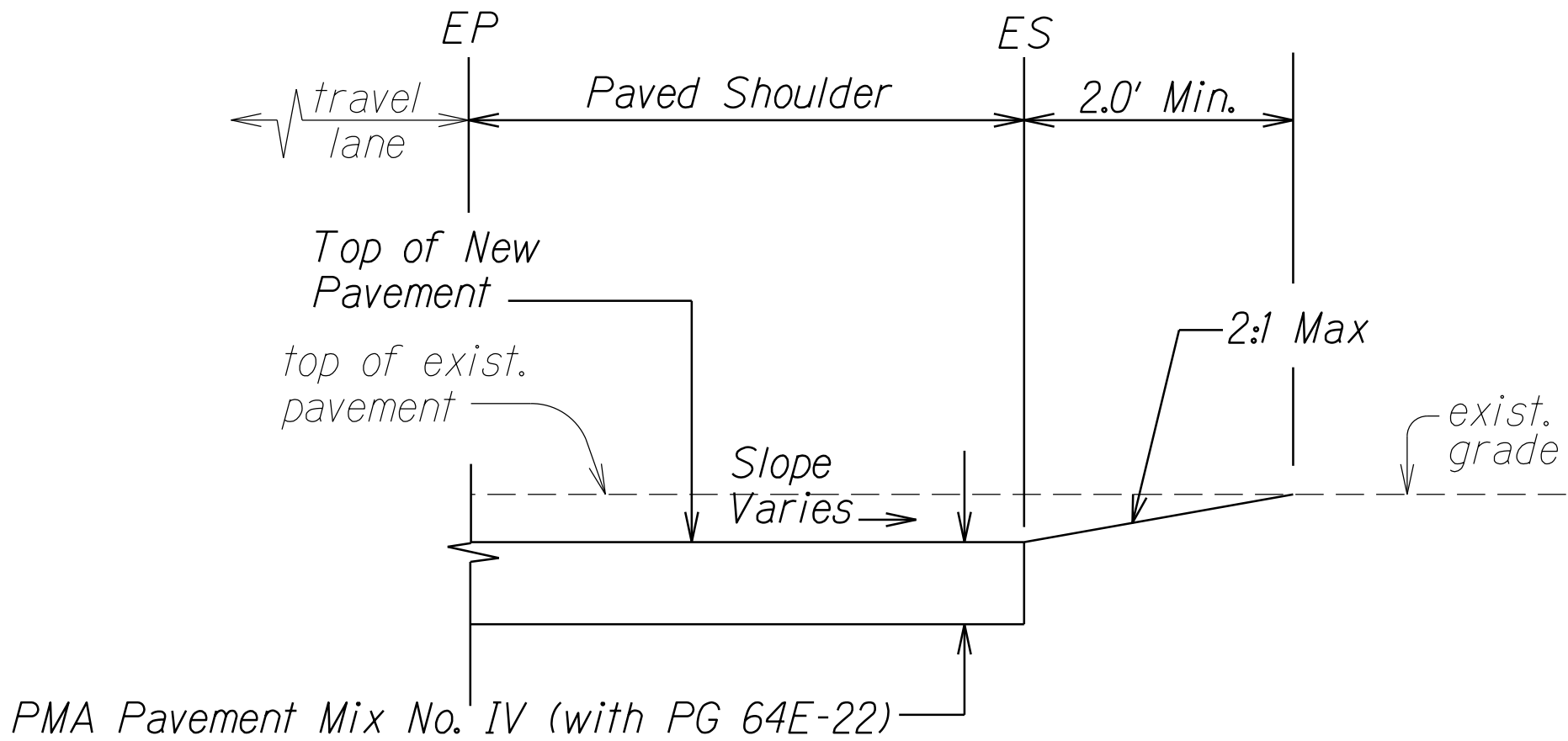
TEMPORARY TREATMENT OF GRADE DIFFERENCES DURING NON WORK HOURS

Scale: N.T.S.



TYPICAL A.C. RESURFACING AT BEGIN/END PROJECT & CONCRETE SLAB DETAIL

Scale: N.T.S.



\*Notes:

1. Contractor shall mount a device directly on the paver screed extension to provide a 30° beveled shoulder "safety edge."
2. For shoulder edge grade differences of less than 2", Safety Edge is not required, but shoulder shall be dressed according to detail.
3. The ground under the safety edge shall be compacted.

TYPICAL PAVEMENT EDGE DETAIL

Scale: N.T.S.

ORIGINAL PLAN	SURVEY PLOTTED BY	DATE
NOTE BOOK	DRAWN BY	
	DESIGNED BY	
	CHECKED BY	
	CHECKED BY	

STATE OF HAWAII  
DEPARTMENT OF TRANSPORTATION  
HIGHWAYS DIVISION

TYPICAL SECTIONS

FORT BARRETTE ROAD IMPROVEMENTS  
VICINITY OF KAMAHA AVENUE TO VICINITY OF FARRINGTON HIGHWAY

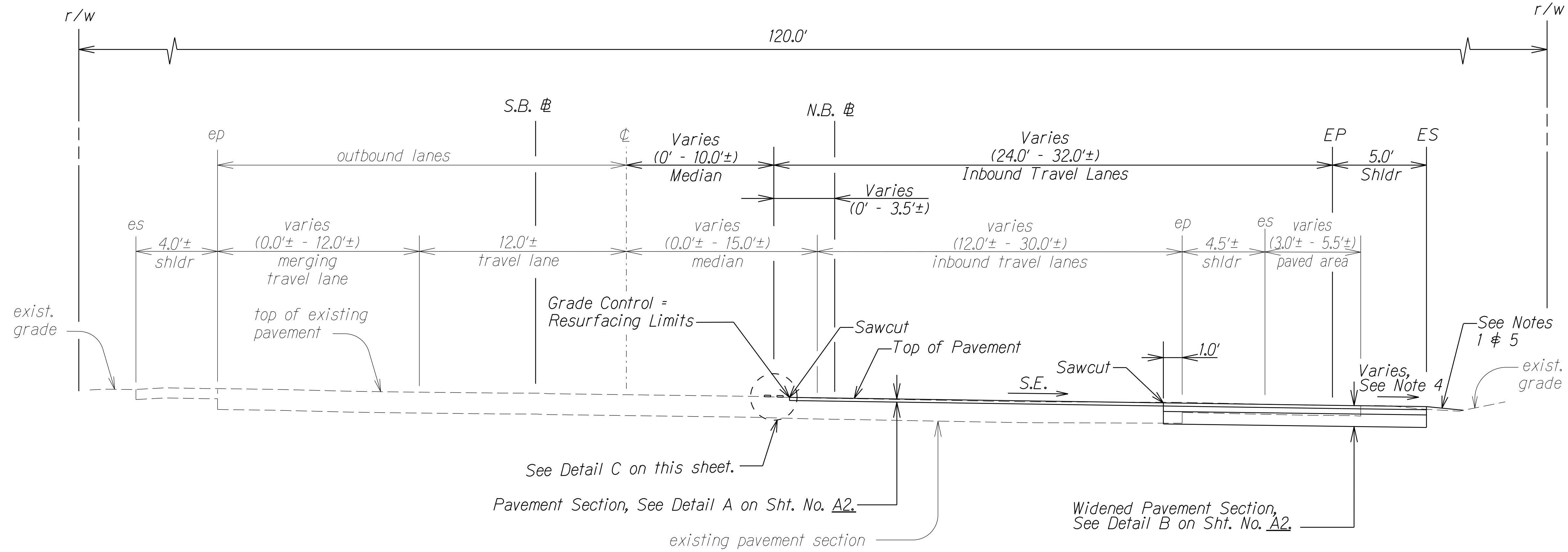
PROJECT NO. 901A-01-22

Scale: Not to Scale      Date: April, 2022

SHEET No. 8 OF 3 SHEETS

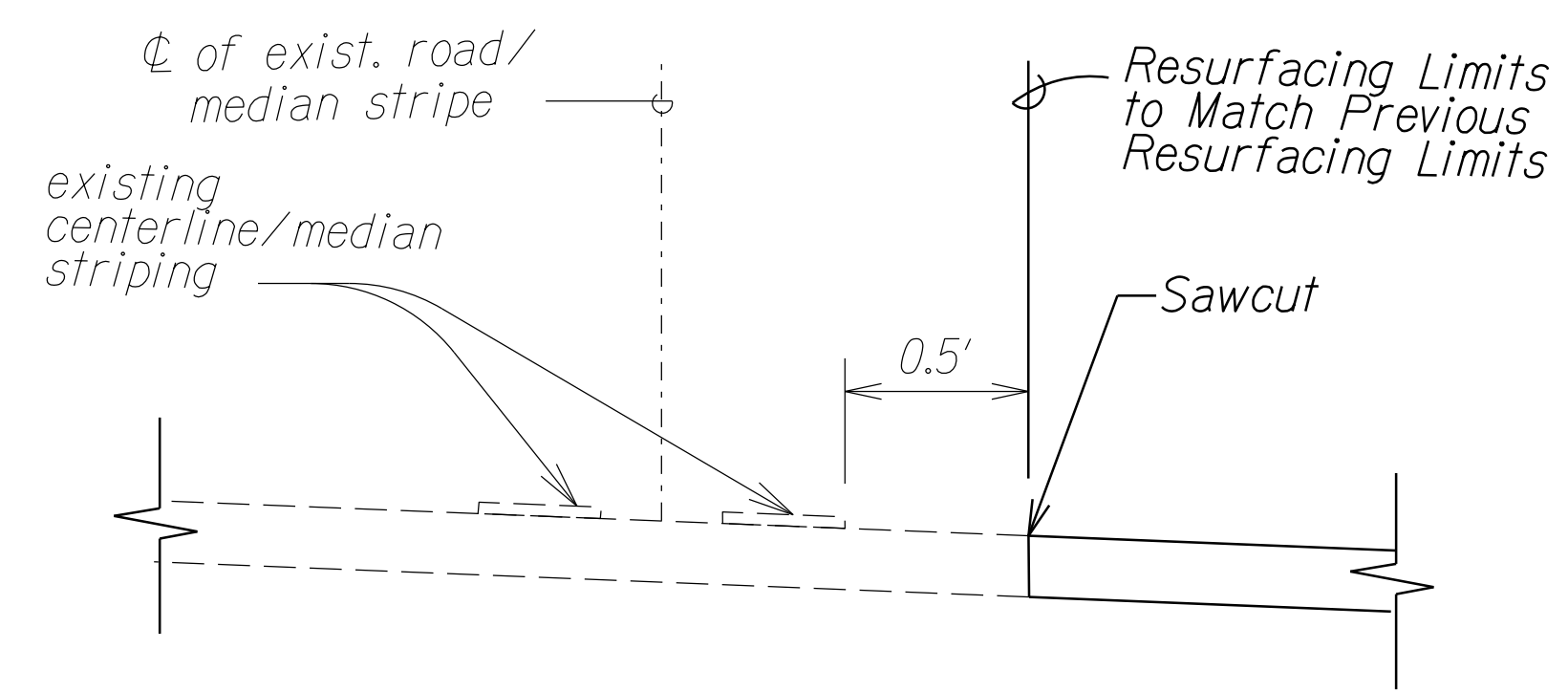


FED. ROAD DIST. NO.	STATE	PROJ. NO.	FISCAL YEAR	SHEET NO.	TOTAL SHEETS
HAWAII	HAW.	901A-01-22	2022	10	33

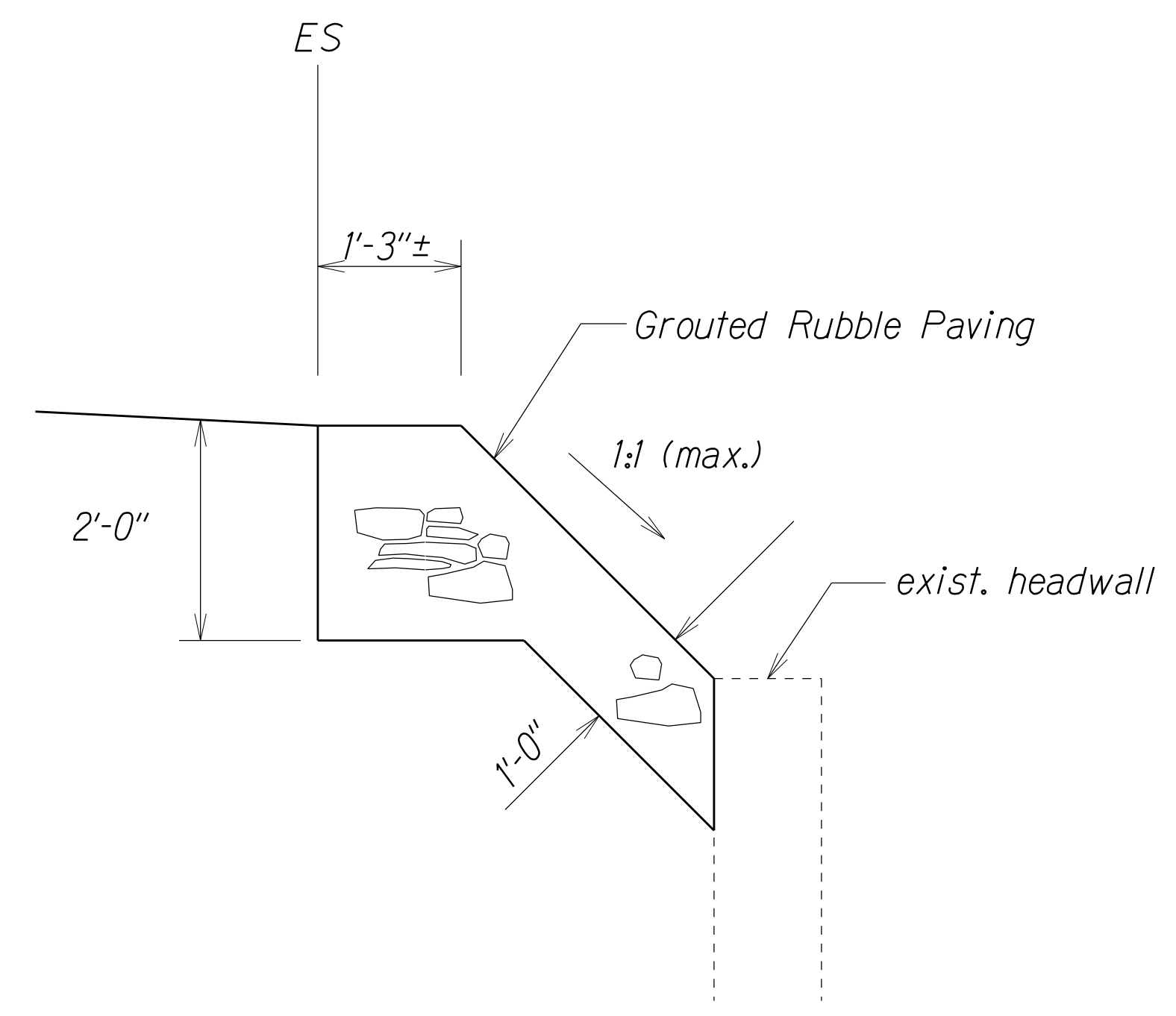


- Notes:**
1. Safety Edge/Shoulder Dressing. See Typical Pavement Edge Detail on Sht. No. A1.
  2. For limits of Midwest Guardrail, see Roadway Plans. For details, see Guardrail Details sheets.
  3. See Superelevation Plans and Roadway Cross Sections for new pavement grades at widened roadway.
  4. For New Shoulder Cross Slopes, see Sht. No. SE3 & SE4.
  5. Hydro-mulch Seed newly graded areas with Bermuda Seeding.

**TYPICAL SECTION**  
**N.B. # STA. 55+74.24± TO N.B. # STA. 61+14.96±**  
Scale: N.T.S.



**DETAIL C**  
Scale: N.T.S.



**GROUTED RUBBLE PAVING DETAIL**  
**N.B. # STA. 59+03± TO N.B. # STA. 59+24± RT.**  
Scale: 3/4" = 1'-0"

SURVEY PLOTTED BY	DATE
DRAWN BY	
DESIGNED BY	
CHECKED BY	
ORIGINAL PLAN	
NOTE BOOK	
No.	

STATE OF HAWAII  
DEPARTMENT OF TRANSPORTATION  
HIGHWAYS DIVISION

**TYPICAL SECTIONS & DETAILS**

FORT BARRETTE ROAD IMPROVEMENTS  
VICINITY OF KAMAAHA AVENUE TO VICINITY OF FARRINGTON HIGHWAY  
PROJECT NO. 901A-01-22

Scale: Not to Scale Date: April, 2022

SHEET No. A3 OF 3 SHEETS