

INDEX TO DRAWINGS	
SHEET NO.	DESCRIPTION
1	TITLE SHEET
2	STANDARD PLANS SUMMARY
3 - 8	GENERAL NOTES AND LEGEND
9 - 11	WATER POLLUTION & EROSION CONTROL NOTES
12 - 18	TYPICAL SECTIONS & DETAILS
19 - 23	GUARDRAIL DETAILS
24 - 33	CURB RAMP, SIDEWALK, & CURBING PLANS & DETAILS
34 - 39	ROADWAY PLANS
40	ALIGNMENT PLANS
41	PROFILE
42 - 45	SUPERELEVATION & SHOULDER CROSS SLOPE PLANS
46	PAVEMENT GRADE PLANS
47 - 51	EVC TRAFFIC COUNTING SYSTEM PLANS
52 - 64	SIGNING & PAVEMENT MARKING PLANS
65 - 70	ROADWAY CROSS SECTIONS
71 - 103	SHARED USE PATH PLANS
104 - 119	TRAFFIC SIGNAL PLANS
120 - 135	RAILROAD CROSSING PLANS
136 - 187	ELECTRICAL PLANS

STATE OF HAWAII
DEPARTMENT OF TRANSPORTATION
HIGHWAYS DIVISION
HONOLULU, HAWAII

"AS-BUILT"

PLANS FOR

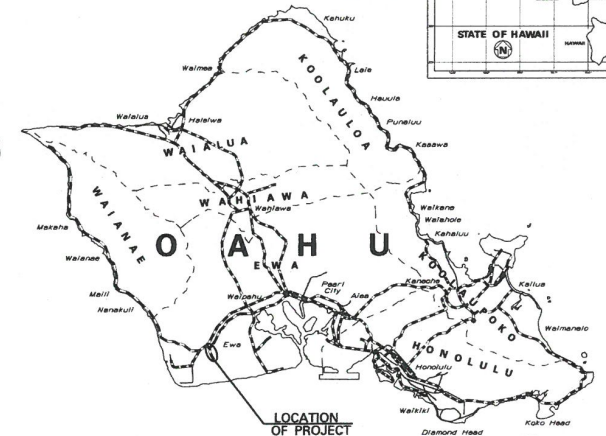
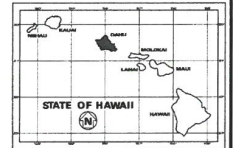
FORT BARRETTE ROAD OPERATIONAL IMPROVEMENTS

ROOSEVELT AVENUE TO FARRINGTON HIGHWAY

PROJECT NO. 901A-01-19

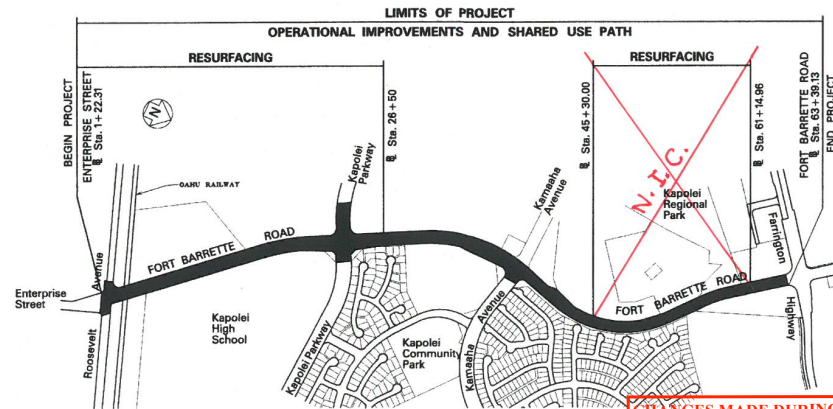
DISTRICT OF EWA
ISLAND OF OAHU

FED. ROAD DIST. NO.	STATE	PROJ. NO.	FISCAL YEAR	SHEET NO.	TOTAL SHEETS
HAWAII	HAW.	901A-01-19	2020	1	187



SCALE IN MILES

RTE 901 MILE POST 0.00 TO RTE 901 MILE POST 1.22



LAYOUT PLAN

SCALE IN HUNDRED FEET
NET LENGTH OF PROJECT.....1.22 MILES

AS-BUILT
PAUL'S ELECTRICAL CONTRACTING, LLC
SIGNATURE: [Signature] DATE: 10/6/22

CHANGES MADE DURING CONSTRUCTION HAVE BEEN INCORPORATED ON THESE PLANS EXCEPT CHANGES IN THE ORIGINAL THEORETICAL QUANTITIES. FOR ACTUAL QUANTITIES, REFER TO PROJECT LEDGER AND/OR COMPUTATION BOOKS.

RESIDENT ENGINEER

Jun 28, 2023

DATE

DEPARTMENT OF TRANSPORTATION
STATE OF HAWAII
APPROVED: [Signature]
DIR. OF TRANSPORTATION DATE: 1/30/20

HWY-DD / WSP USA, Inc. DESIGNED BY
HWY-DD / WSP USA, Inc. MANAGED BY
692-7581 PHONE
Feb. 2020 DATE