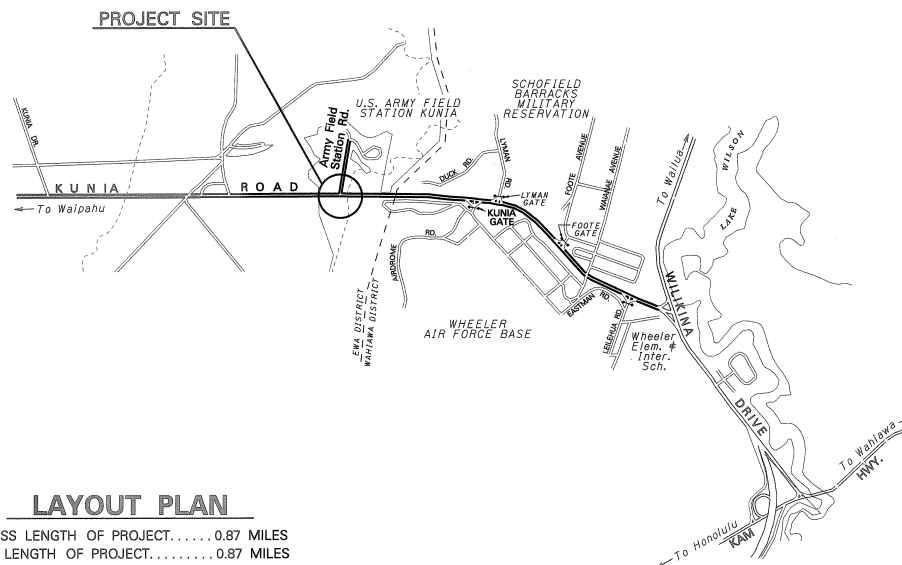


INDEX TO DRAWINGS	
SHEET NO.	DESCRIPTION
1	TITLE SHEET
2	STANDARD PLANS SUMMARY
3	GENERAL NOTES & LEGEND
4	UTILITY NOTES
5	PAVEMENT MARKING LEGEND & NOTES
6	PAVEMENT MARKING & SIGNING PLAN
7	TRAFFIC SUMMARIES
8	TRAFFIC SIGNAL LEGEND & NOTES
9 - 10	TRAFFIC SIGNAL PLANS
11	TRAFFIC SIGNAL CONDUIT & CABLE SCHEDULE
12 - 14	GUARDRAIL DETAILS
15	DUCTLINE DETAILS
16	PULLBOX & COVER DETAILS
17	CONTROLLER CABINET DETAILS
18	LOOP DETECTOR DETAILS

STATE OF HAWAII  
DEPARTMENT OF TRANSPORTATION  
HIGHWAYS DIVISION  
HONOLULU, HAWAII  
"AS-BUILT"  
PLANS FOR  
**KUNIA ROAD**  
TRAFFIC SIGNALS AT KUNIA  
REGIONAL SIGNIT OPERATIONS CENTER  
FEDERAL AID PROJECT NO. STP-0750(11)

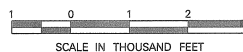
DISTRICT OF EWA  
ISLAND OF OAHU

LOCATION  
OF PROJECT

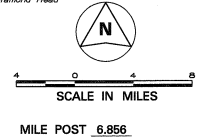
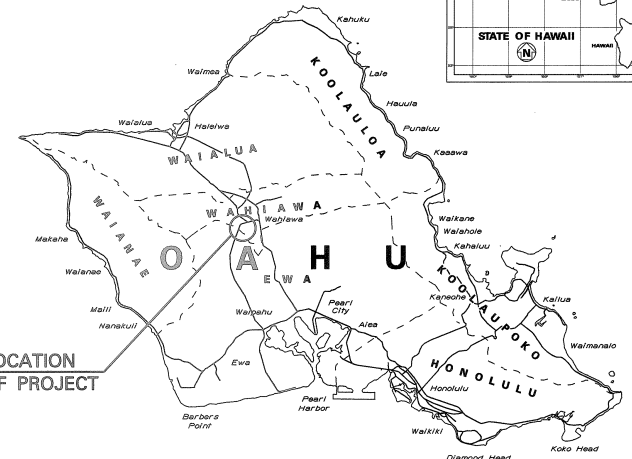
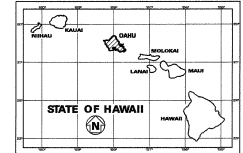


**LAYOUT PLAN**

GROSS LENGTH OF PROJECT.....0.87 MILES  
NET LENGTH OF PROJECT.....0.87 MILES



FED. ROAD DIST. NO.	STATE	FED. AID PROJ. NO.	FISCAL YEAR	SHEET NO.	TOTAL SHEETS
HAWAII	HAW.	STP-0750(11)	2000	1	18



MILE POST 6.956

CHANGES MADE DURING CONSTRUCTION HAVE BEEN INCORPORATED ON THESE PLANS EXCEPT CHANGES IN THE ORIGINAL THEORETICAL QUANTITIES. FOR ACTUAL QUANTITIES, REFER TO PROJECT LEDGER AND/OR COMPUTATION BOOK.

*[Signature]* 11/5/01  
DESIGNED BY DATE

DEPARTMENT OF TRANSPORTATION STATE OF HAWAII	
APPROVED:	7-24-00
<i>[Signature]</i> DIR. OF TRANSPORTATION	DATE

682-7679 APRIL 2000  
 K. KUNISHIGE P.S. & E.BY  
 PHONE DATE  
 DESIGNED BY