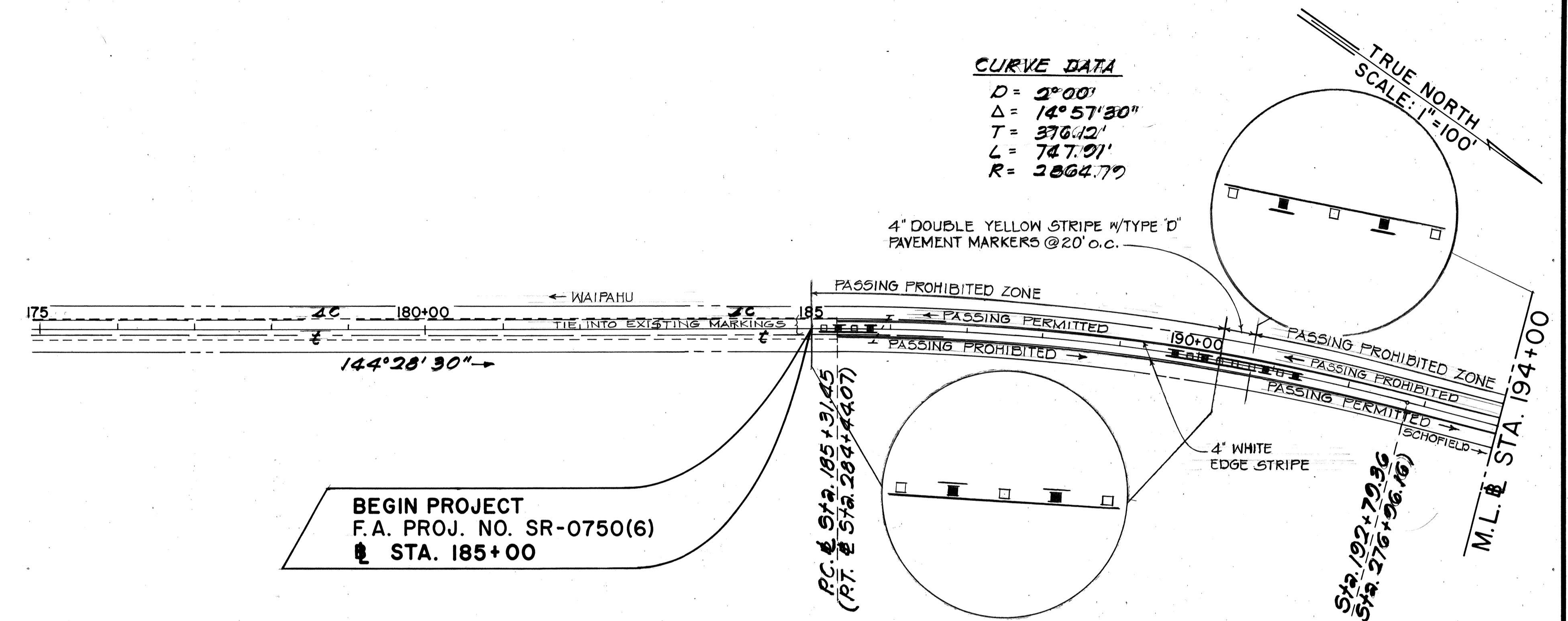
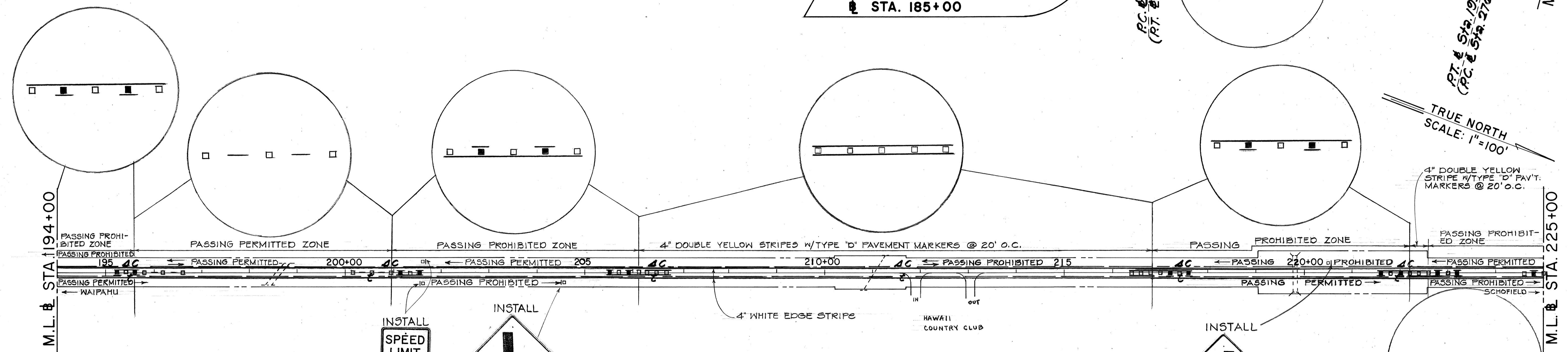


FED. ROAD DIST. NO.	STATE	FED. AID PROJ. NO.	FISCAL YEAR	SHEET NO.	TOTAL SHEETS
HAWAII	HAW.	SR-0750(6)	1983	14	27

CURVE DATA
 D = 2°00'
 Δ = 14°57'30"
 T = 376.12'
 L = 747.91'
 R = 2864.77'



BEGIN PROJECT
 F.A. PROJ. NO. SR-0750(6)
 STA. 185+00



INSTALL
SPEED LIMIT
 45
 w/Post
 R2-1(45)
 24" x 30"

INSTALL

 w/Post
 W2-2
 30" x 30"

INSTALL

 w/Post
 W2-2
 30" x 30"

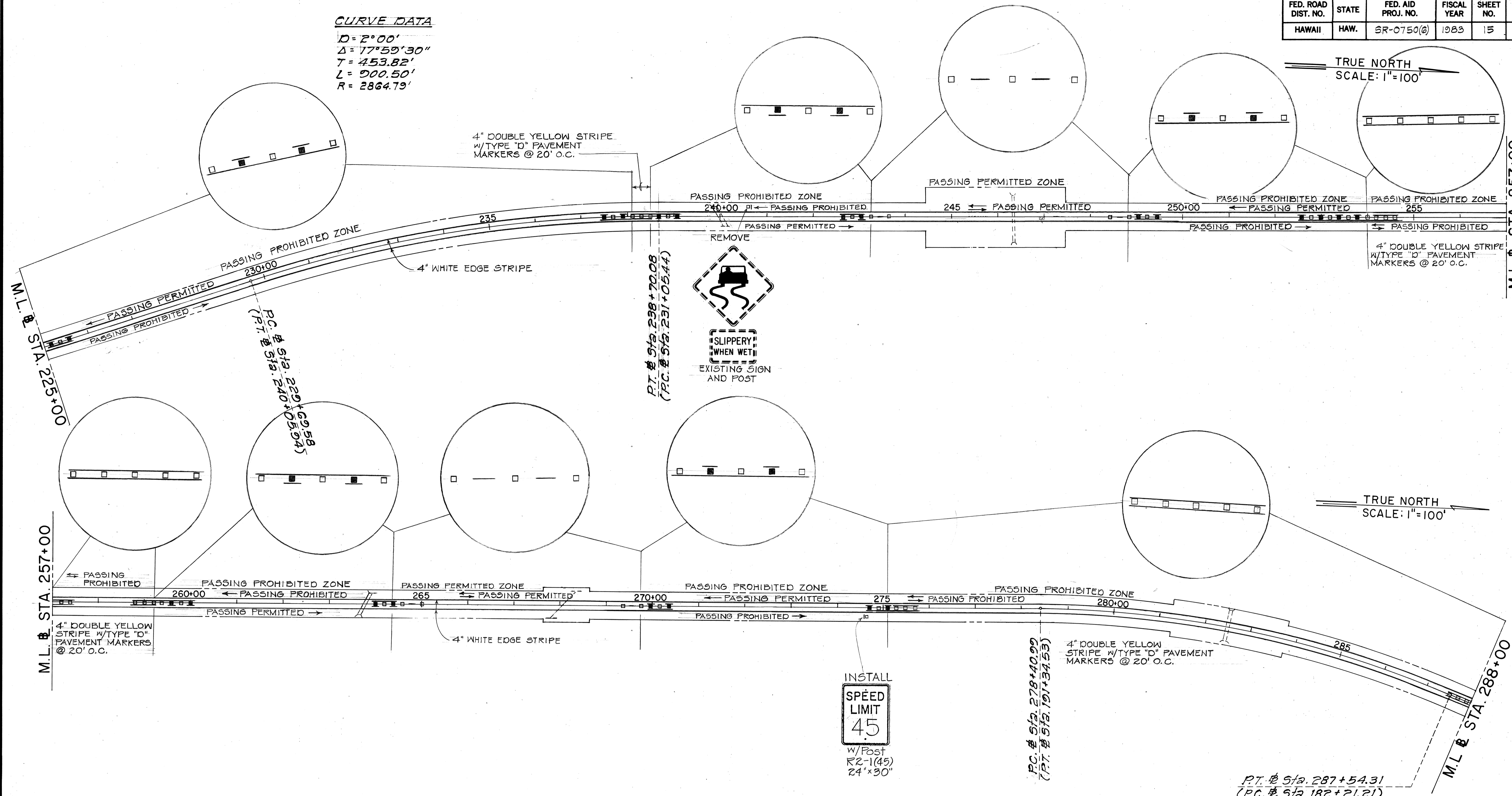
SURVEY PLOTTED BY	DATE
DRAWN BY	
TRACED BY	
DESIGNED BY	
CHECKED BY	
NOTE BOOK	
No.	

STATE OF HAWAII
 DEPARTMENT OF TRANSPORTATION
 LAND TRANSPORTATION FACILITIES DIVISION
SIGNING AND PAVEMENT MARKINGS
 KUNIA ROAD RESURFACING
 F.A. PROJ. NO. SR-0750(6)
 Scale: As Shown Date: Oct. 1982
 SHEET No. 1 OF 3 SHEETS

FED. ROAD DIST. NO.	STATE	FED. AID PROJ. NO.	FISCAL YEAR	SHEET NO.	TOTAL SHEETS
HAWAII	HAW.	SR-0750(6)	1983	15	27

CURVE DATA
 $D = 2^{\circ}00'$
 $\Delta = 77^{\circ}59'30''$
 $T = 453.82'$
 $L = 200.50'$
 $R = 2864.79'$

TRUE NORTH
SCALE: 1"=100'



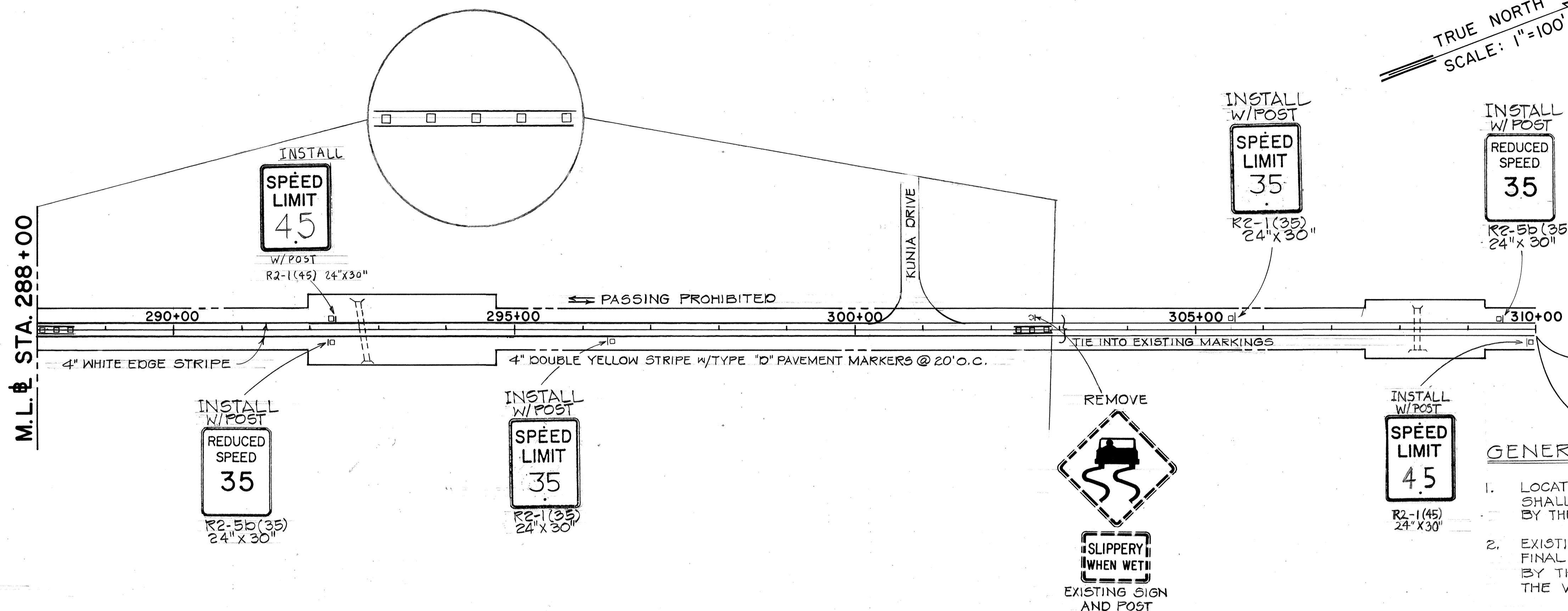
DATE	
SURVEY PLOTTED BY	
DESIGNED BY	
QUANTITIES BY	
CHECKED BY	
ORIGINAL PLAN	
NOTE BOOK	
No.	

CURVE DATA
 $D = 2^{\circ}30'$
 $\Delta = 22^{\circ}50'$
 $T = 462.80'$
 $L = 913.32'$
 $R = 2291.83'$

STATE OF HAWAII
DEPARTMENT OF TRANSPORTATION
LAND TRANSPORTATION FACILITIES DIVISION
SIGNING AND PAVEMENT MARKINGS
KUNIA ROAD RESURFACING
F.A. PROJ. NO. SR-0750(6)
Scale: As Shown Date: Oct. 1982
SHEET NO. 2 OF 3 SHEETS

FED. ROAD DIST. NO.	STATE	FED. AID PROJ. NO.	FISCAL YEAR	SHEET NO.	TOTAL SHEETS
HAWAII	HAW.	SR-0750(6)	1983	16	27

TRUE NORTH
SCALE: 1"=100'

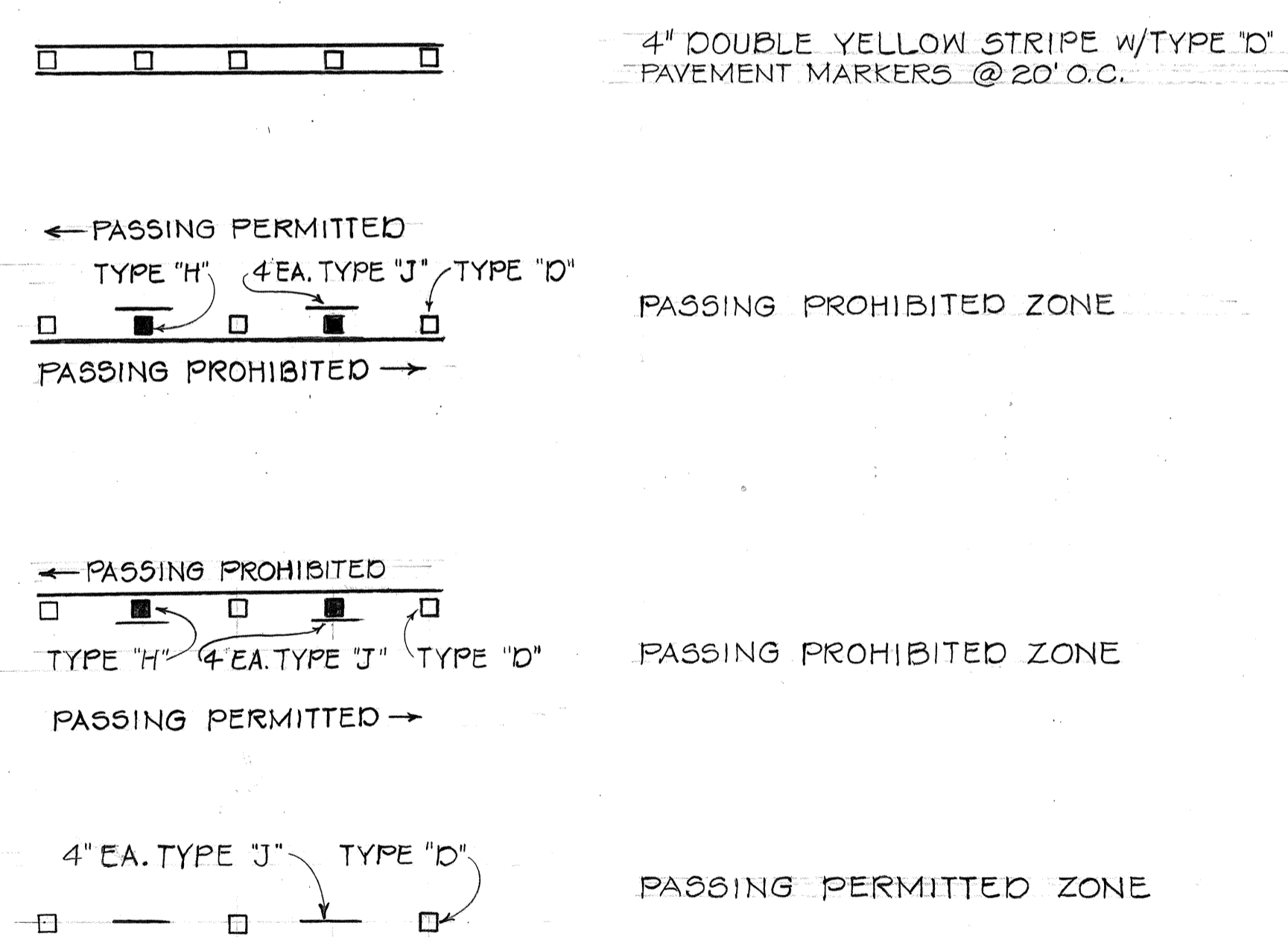


END PROJECT
F.A. PROJ. NO. SR-0750(6)
± STA. 310+00 ±

GENERAL NOTES:

1. LOCATIONS OF ALL NEW PAVEMENT MARKERS AND STRIPINGS SHALL BE STAKED OUT BY THE CONTRACTOR FOR APPROVAL BY THE ENGINEER PRIOR TO INSTALLATION.
2. EXISTING PAVEMENT MARKINGS NOT INCORPORATED IN THE FINAL TRAFFIC PATTERN SHALL BE REMOVED AS DIRECTED BY THE ENGINEER. COSTS SHALL BE INCIDENTAL TO THE VARIOUS CONTRACT ITEMS.
3. PAVEMENT MARKERS AND STRIPING SHALL CONFORM TO THE LATEST "MANUAL ON UNIFORM TRAFFIC CONTROL DEVICES FOR STREETS AND HIGHWAYS" AND AS AMENDED.
4. FOR ADDITIONAL PAVEMENT MARKING DETAILS, REFER TO STANDARD DETAIL DT 300.
5. PAVEMENT MARKING TAPE SHALL BE USED FOR ALL PAVEMENT STRIPING.
6. RM-1 REFLECTOR MARKERS SHALL BE INSTALLED AT 200' O.C. ON BOTH SIDES WITH FLEXIBLE DELINEATOR POSTS EXCEPT THOSE BEHIND GUARDRAILS SHALL BE MOUNTED ON METAL POSTS.
7. OBJECT MARKERS SHALL BE INSTALLED ON UTILITY POLES (40).

LEGEND:



APPROXIMATE STATION TO STATION	OUTBOUND (TO SCHOFIELD)	INBOUND (TO WAIPAHU)	4" YELLOW STRIPE		4" WHITE EDGE STRIPE	PAVEMENT MARKERS		
			SINGLE	DOUBLE		"D"	"H"	"J"
185+00 - 190+30	NO PASS	PASS	530 L.F.		1,060 L.F.	14	13	52
190+30 - 190+70	NO PASS	NO PASS		40 L.F.	80 L.F.	3		
190+70 - 195+70	PASS	NO PASS			1,000 L.F.	12	13	52
195+70 - 201+10	PASS	PASS	540 L.F.		1,080 L.F.	14		52
201+10 - 206+30	NO PASS	PASS			1,040 L.F.	13	13	52
206+30 - 217+10	NO PASS	NO PASS	1,080 L.F.		2,160 L.F.	54		
217+10 - 222+50	PASS	NO PASS	540 L.F.		1,080 L.F.	14	13	52
222+50 - 222+00	NO PASS	NO PASS		40 L.F.	80 L.F.	3		
222+00 - 238+10	NO PASS	PASS	1,520 L.F.		3,040 L.F.	30	30	156
238+10 - 238+50	NO PASS	NO PASS		40 L.F.	80 L.F.	3		
238+50 - 243+30	PASS	NO PASS	480 L.F.		960 L.F.	12	12	48
243+30 - 248+90	PASS	PASS			1,120 L.F.	14		56
248+00 - 254+10	NO PASS	PASS	520 L.F.		1,040 L.F.	13	13	52
254+10 - 250+30	NO PASS	NO PASS		520 L.F.	1,040 L.F.	26		
250+30 - 264+50	PASS	NO PASS	520 L.F.		1,040 L.F.	13	13	52
264+50 - 260+90	PASS	PASS			1,080 L.F.	14		52
260+90 - 275+30	NO PASS	PASS	520 L.F.		1,080 L.F.	13	14	56
275+30 - 302+00	NO PASS	NO PASS		2,760 L.F.	5,520 L.F.	138		
TOTALS			6,250 L.F.	3,400 L.F.	23,580 L.F.	412	143	732

6/2/83	Added "SPEED LIMIT 45" SIGN R2-1(45)
DATE	REVISION

STATE OF HAWAII
DEPARTMENT OF TRANSPORTATION
LAND TRANSPORTATION FACILITIES DIVISION

SIGNING AND PAVEMENT MARKINGS
KUNIA ROAD RESURFACING
F.A. PROJ. NO. SR-0750(6)

Scale: As Shown Date: Oct, 1982
SHEET No. 3 OF 3 SHEETS

DATE _____
SURVEY PLOTTED BY _____
DRAWN BY _____
TRACED BY _____
DESIGNED BY _____
QUANTITIES BY _____
CHECKED BY _____
ORIGINAL PLAN _____
NOTE BOOK _____
No. _____