FED.ROAD DIST.NO.	STATE	PROJ. NO.	FISCAL YEAR	SHEET NO.	TOTAL SHEETS
HAWAII	HAW.	99C-02-00	2001	7	51

Legend

Demolish and Dispose of Exist. A.C. Pavement

Facility to be Demolished and Disposed of

Notes:

1. Wilikina Drive Baseline Sta. from DOT Project: "Wilikina Drive – Intersection Improvements at Kamananui Road." FAP No. STP-099-1(18)
2. For Demolition of Electrical Facilities, See Electrical Plans, Sht. 38.
3. For Continuation of Demoltion Plan, See Shts. 8 and 9.

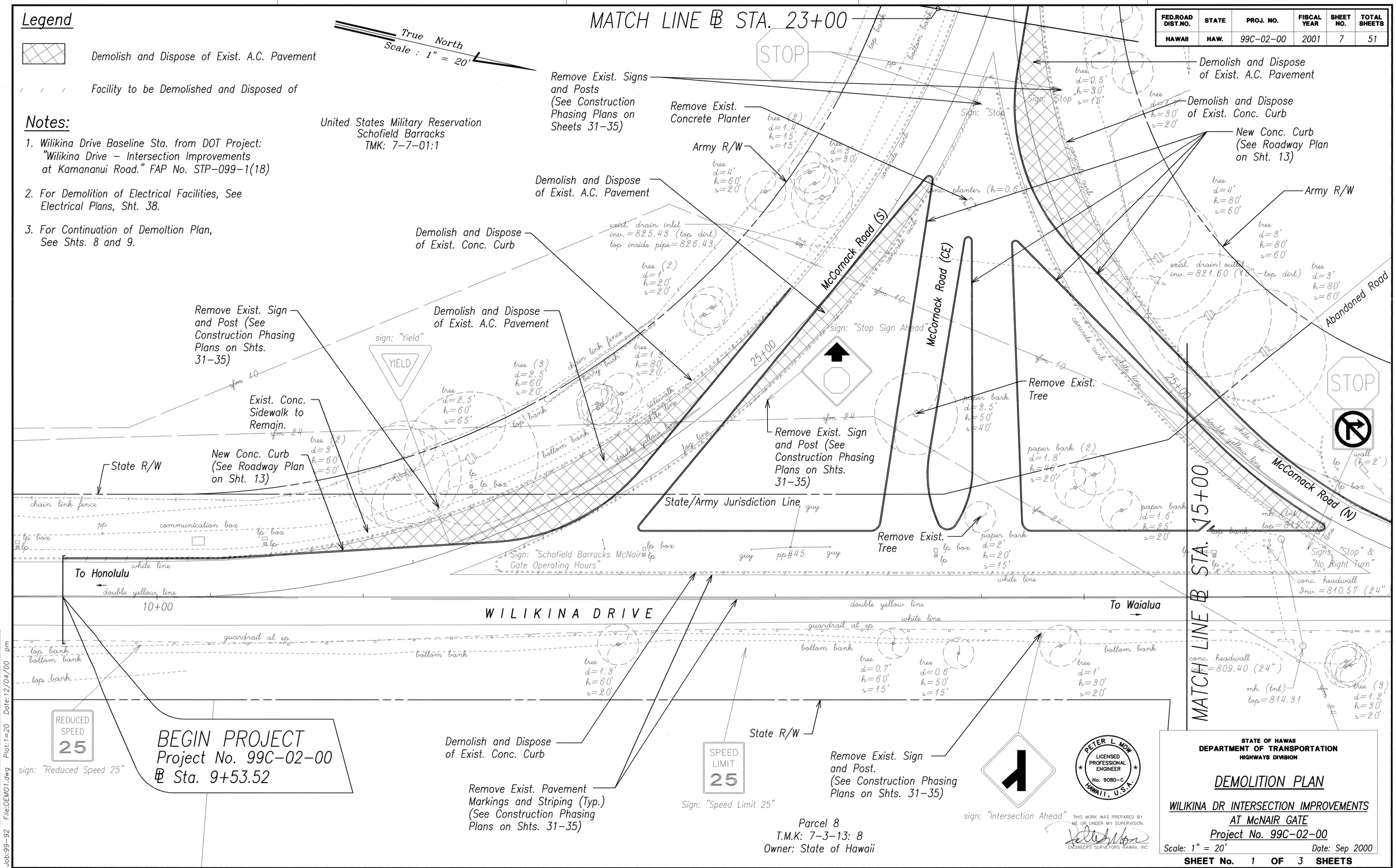

THIS WORK WAS PREPARED BY ME OR UNDER MY SUPERVISION.

PETER L. MOW LICENSED PROFESSIONAL ENGINEER No. 9080-C HAWAII, U.S.A.

ENGINEERS SURVEYORS HAWAII, INC

STATE OF HAWAII
DEPARTMENT OF TRANSPORTATION
HIGHWAYS DIVISION

DEMOLITION PLAN

WILIKINA DR INTERSECTION IMPROVEMENTS AT McNAIR GATE
Project No. 99C-02-00

Scale: 1" = 20' Date: Sep 2000

SHEET No. 1 OF 3 SHEETS

ORIGINAL PLAN | NOTE BOOK No. | SURVEY PLOTTED BY | DRAWN BY | TRACED BY | DESIGNED BY | QUANTITIES BY | CHECKED BY | DATE

Job:99-92 File:DEMO1.dwg Plot:1=20 Date:12/04/00 pm

FED.ROAD DIST.NO.	STATE	PROJ. NO.	FISCAL YEAR	SHEET NO.	TOTAL SHEETS
HAWAII	HAW.	99C-02-00	2001	8	51

Legend

Demolish and Remove Exist. A.C. Pavement

Facility to be Demolished and Removed

True North
Scale : 1" = 20'

Notes:

1. Wilikina Drive Baseline Sta. from DOT Project: "Wilikina Drive – Intersection Improvements at Kamananui Road." FAP No. STP-099-1(18)
2. For Demolition of Electrical Facilities, See Electrical Plans, Sht. 38.
3. For Continuation of Demoltion Plan, See Shts. 7 and 9.

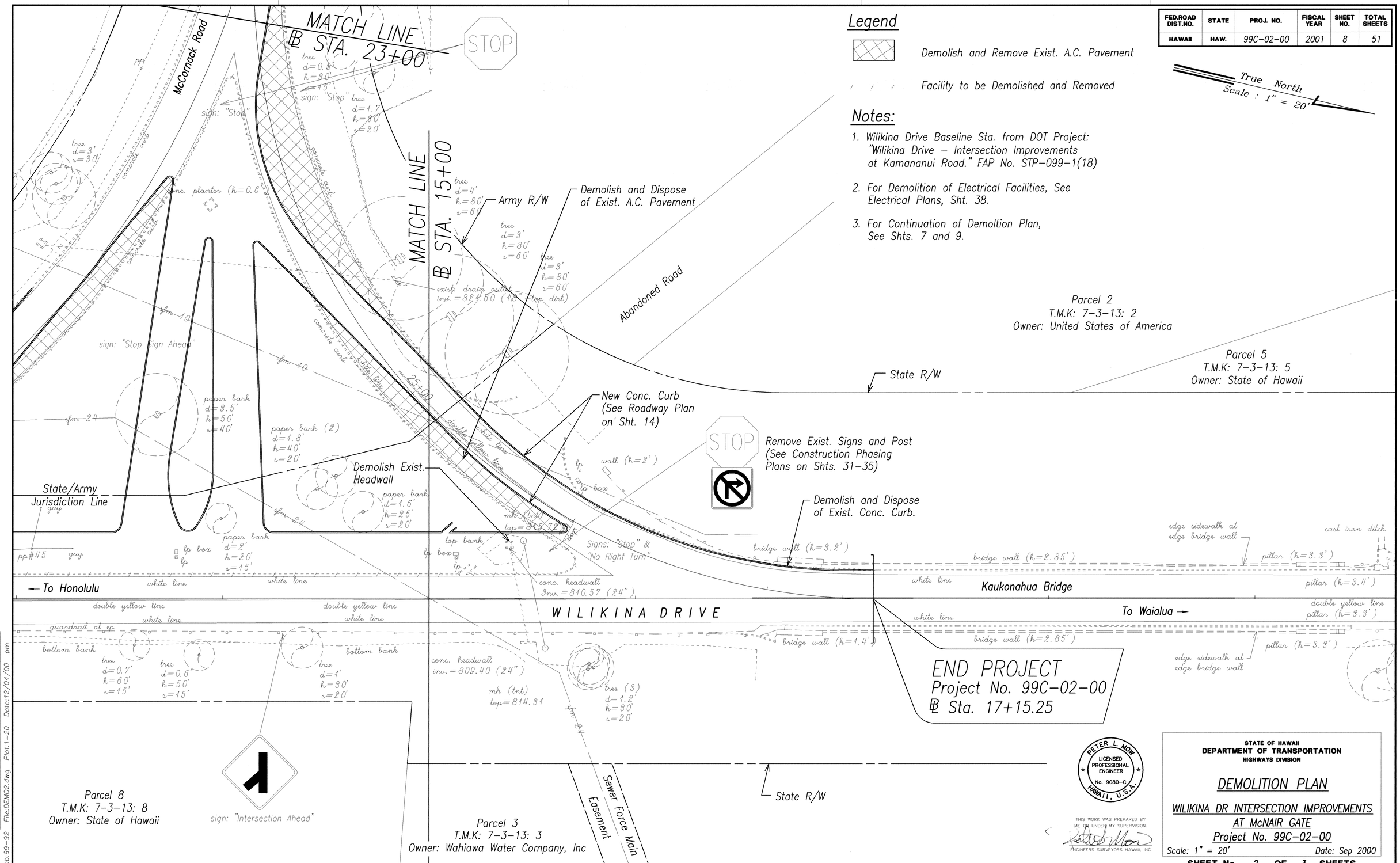

ORIGINAL PLAN | SURVEY PLOTTED BY | DRAWN BY | TRACED BY | DESIGNED BY | QUANTITIES BY | CHECKED BY | DATE
NOTE BOOK No.

Job:99-92 File:DEMO2.dwg Plot:1=20 Date:12/04/00 pm

PETER L. MOW
LICENSED PROFESSIONAL ENGINEER
No. 9080-C
HAWAII, U.S.A.

THIS WORK WAS PREPARED BY ME OR UNDER MY SUPERVISION.
ENGINEERS SURVEYORS HAWAII, INC

STATE OF HAWAII
DEPARTMENT OF TRANSPORTATION
HIGHWAYS DIVISION

DEMOLITION PLAN

WILIKINA DR INTERSECTION IMPROVEMENTS
AT McNAIR GATE
Project No. 99C-02-00

Scale: 1" = 20' Date: Sep 2000

SHEET No. 2 OF 3 SHEETS

FED.ROAD DIST.NO.	STATE	PROJ. NO.	FISCAL YEAR	SHEET NO.	TOTAL SHEETS
HAWAII	HAW.	99C-02-00	2001	9	51

Legend

Demolish and Remove Exist. A.C. Pavement

Facility to be Demolished and Removed

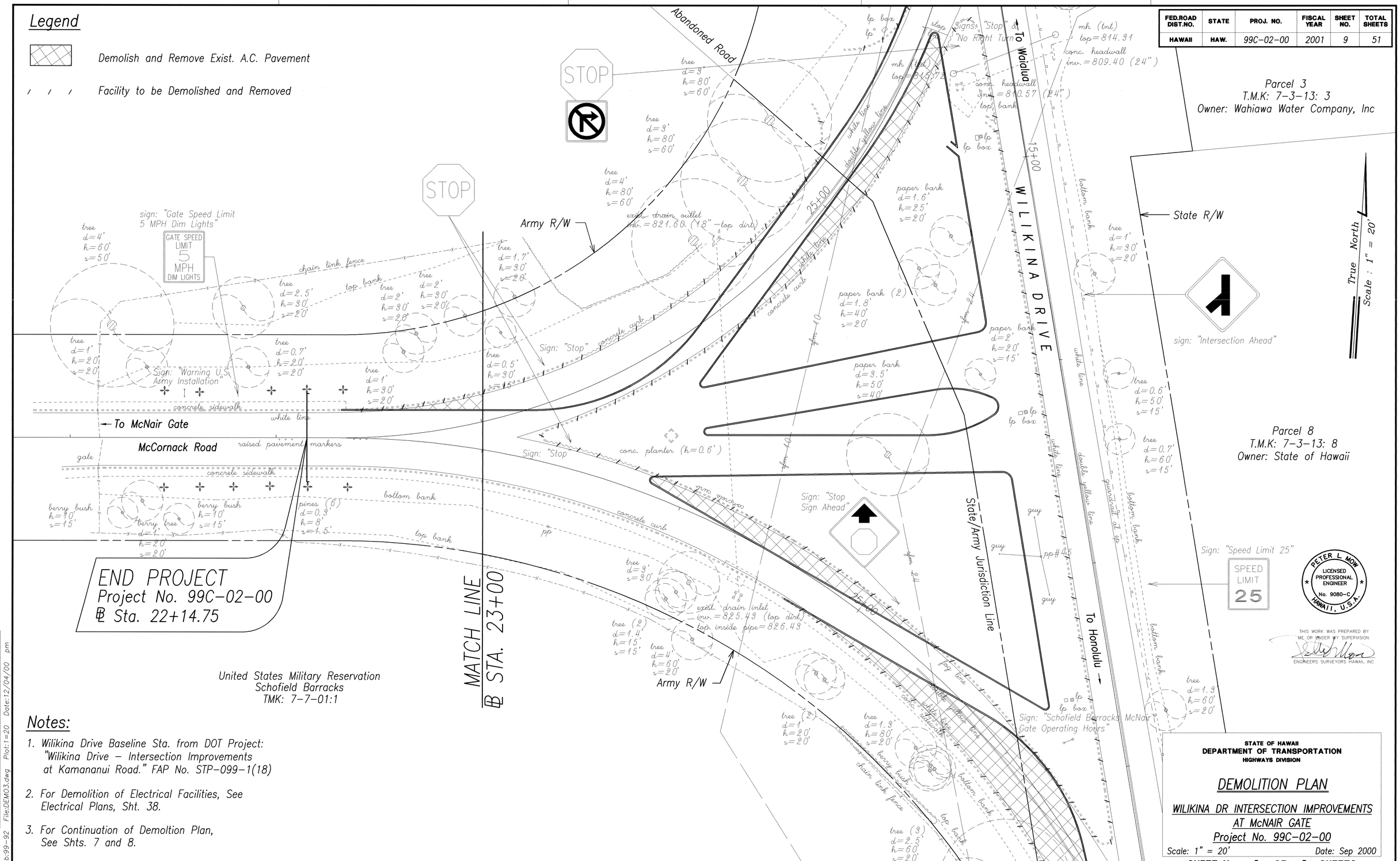

Notes:

1. Wilikina Drive Baseline Sta. from DOT Project: "Wilikina Drive – Intersection Improvements at Kamananui Road." FAP No. STP-099-1(18)
2. For Demolition of Electrical Facilities, See Electrical Plans, Sht. 38.
3. For Continuation of Demoltion Plan, See Shts. 7 and 8.

STATE OF HAWAII
DEPARTMENT OF TRANSPORTATION
HIGHWAYS DIVISION

DEMOLITION PLAN

WILIKINA DR INTERSECTION IMPROVEMENTS AT McNAIR GATE
Project No. 99C-02-00

Scale: 1" = 20' Date: Sep 2000

SHEET No. 3 OF 3 SHEETS

ORIGINAL PLAN	SURVEY PLOTTED BY	DATE
	DRAWN BY	
	TRACED BY	
NOTE BOOK	DESIGNED BY	
	QUANTITIES BY	
No.	CHECKED BY	

Job:99-92 File:DEMO3.dwg Plot:1=20 Date:12/04/00 pm