INDEX TO DRAWINGS	
SHEET NO.	DESCRIPTION
1	TITLE SHEET
2	STANDARD PLANS SUMMARY
3	GENERAL NOTES
4	VICINITY MAP
5	ROADWAY PLAN
6	SLOPE PROTECTION NETTING DETAILS
7 – 8	CROSS SECTIONS
9	TRAFFIC CONTROL PLAN

FED. ROAD DIST. NO.	STATE	PROJ. NO.	FISCAL YEAR	SHEET NO.	TOTAL SHEETS
HAWAII	HAW.	99D-01-97M	2001	1	9

STATE OF HAWAII

DEPARTMENT OF TRANSPORTATION

HIGHWAYS DIVISION
HONOLULU, HAWAII

99

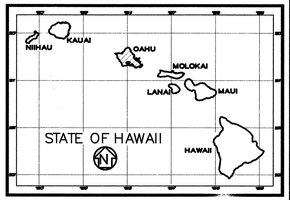

"AS-BUILT"

PLANS FOR

KAMEHAMEHA HIGHWAY SLOPE PROTECTION
VICINITY OF WAIHONA STREET
PROJECT NO. 99D-01-97M

DISTRICT OF EWA
ISLAND OF OAHU

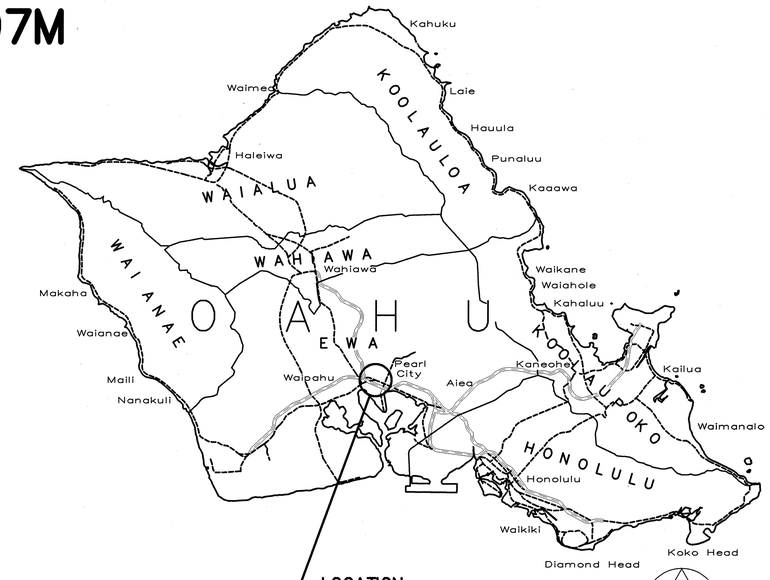

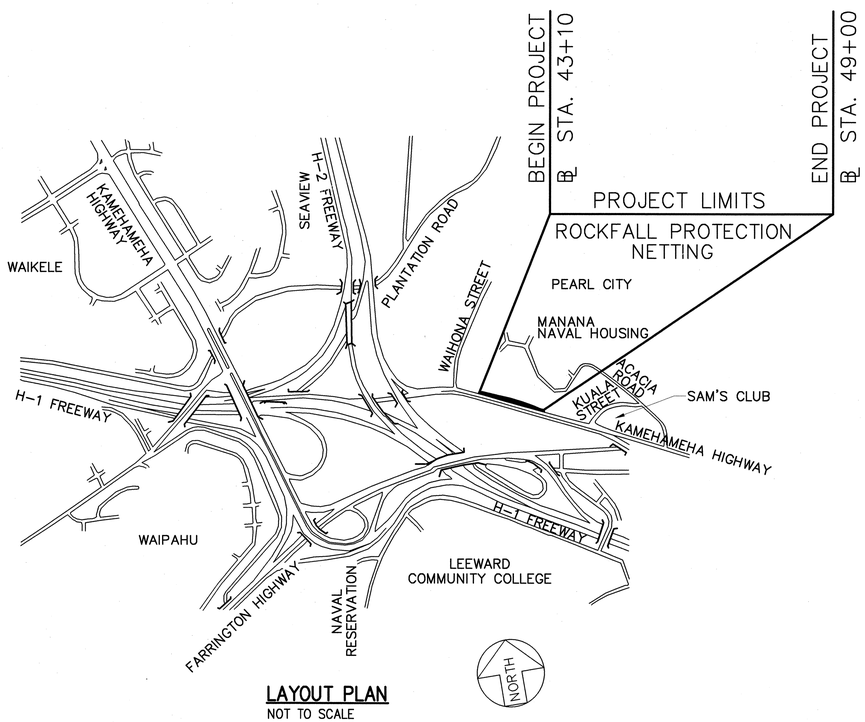

LAYOUT PLAN
NOT TO SCALE

LENGTH OF PROJECT.....0.11 MILES

---------- HAWAII STATE ROUTE

FEDERAL AID PROJECTS PREVIOUSLY CONSTRUCTED OR UNDER CONSTRUCTION

MILE POST 18.07 TO MILE POST 18.18

4 0 4 8
SCALE IN MILES

CHANGES MADE DURING CONSTRUCTION HAVE BEEN INCORPORATED ON THESE PLANS EXCEPT CHANGES IN THE ORIGINAL THEORETICAL QUANTITIES. FOR ACTUAL QUANTITIES, REFER TO PROJECT LEDGER AND/OR COMPUTATION BOOK.

RESIDENT ENGINEER — DATE 11/27/02

CEY H. MURAKAMI
LICENSED PROFESSIONAL ENGINEER
NO. 9763-C
HAWAII USA

This work was prepared by me or under my supervision

DEPARTMENT OF TRANSPORTATION
STATE OF HAWAII
APPROVED:
for DIR. OF TRANSPORTATION — DATE 5-11-01

SSFM INTERNATIONAL, INC.
DESIGNED BY
S. HIRAOKA
P. S. & E. BY
692-7581
PHONE
01/15/01
DATE

ORIGINAL PLAN
SURVEY PLOTTED BY
DRAWN BY
TRACED BY
DESIGNED BY
QUANTITIES BY
CHECKED BY
DATE
NOTE BOOK
No.

E:\1998\9800121\DWG\CONTRACT DOCUMENTS\SHT1.DWG 01/10/01 14:58 CHM