

INDEX TO DRAWINGS	
SHEET NO.	DESCRIPTION
1	TITLE SHEET
2	STANDARD PLANS SUMMARY
3	LEGEND AND NOTES
4	MISCELLANEOUS DETAILS
INTERSECTION PLANS	
5	HONOMANU ST. AND PALI MOMI ST.
6	KAONOHI STREET
7	HEKAHA ST. AND KAAHUMANU ST.
8	PUU PONI ST. AND PUU MOMI ST.
9	WAIMANO HOME RD. AND ACACIA RD.
10	TRAFFIC SIGNAL PLAN-LIPOA PL.
11	STRIPING & SIGNING PLAN-KANUKU ST.
12	TRAFFIC SIGNAL PLAN-KANUKU ST.
13-14	OVERHEAD INTERCONNECT CABLE PLAN
15	LOOP DETECTOR DETAILS

STATE OF HAWAII
DEPARTMENT OF TRANSPORTATION
HIGHWAYS DIVISION

HONOLULU, HAWAII

"AS-BUILT"

PLANS FOR

KAMEHAMEHA HIGHWAY

INTERCONNECTION OF TRAFFIC SIGNAL SYSTEM

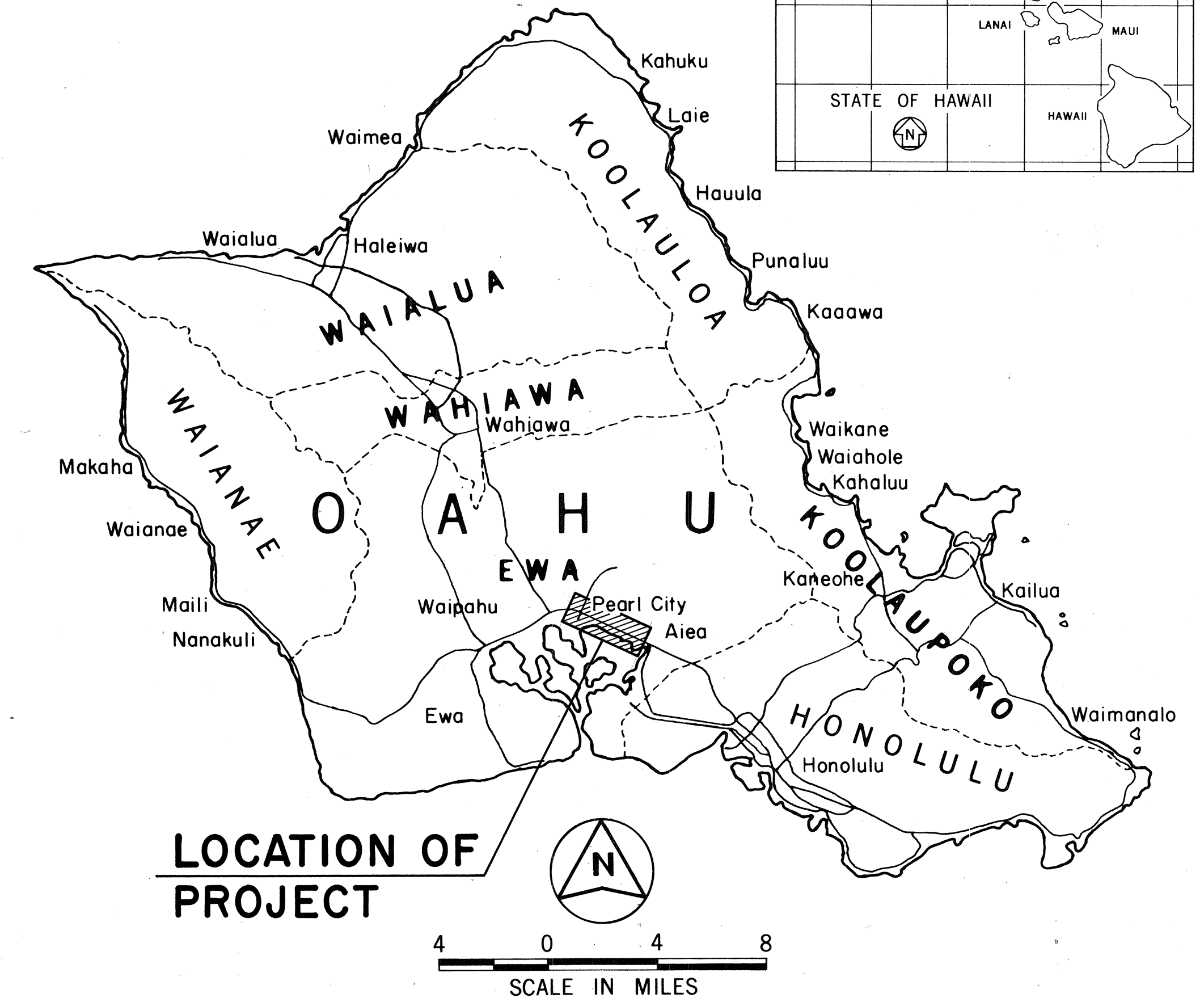
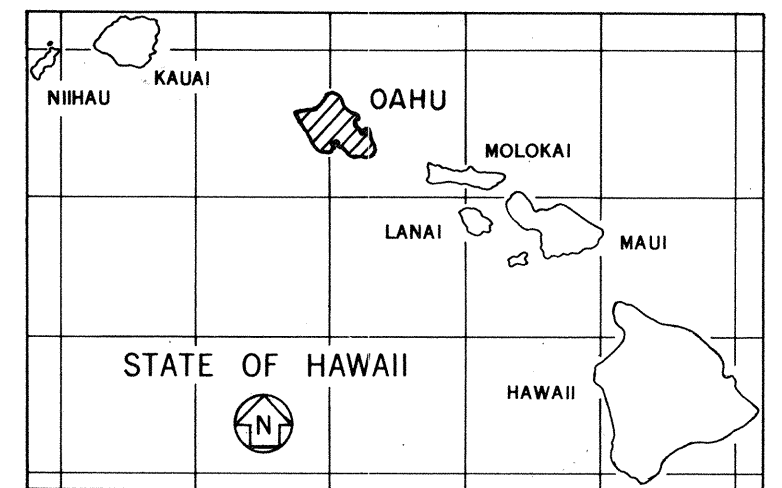
FROM AIEA TO PEARL CITY

PROJECT NO. 99D-02-87

DISTRICT OF EWA

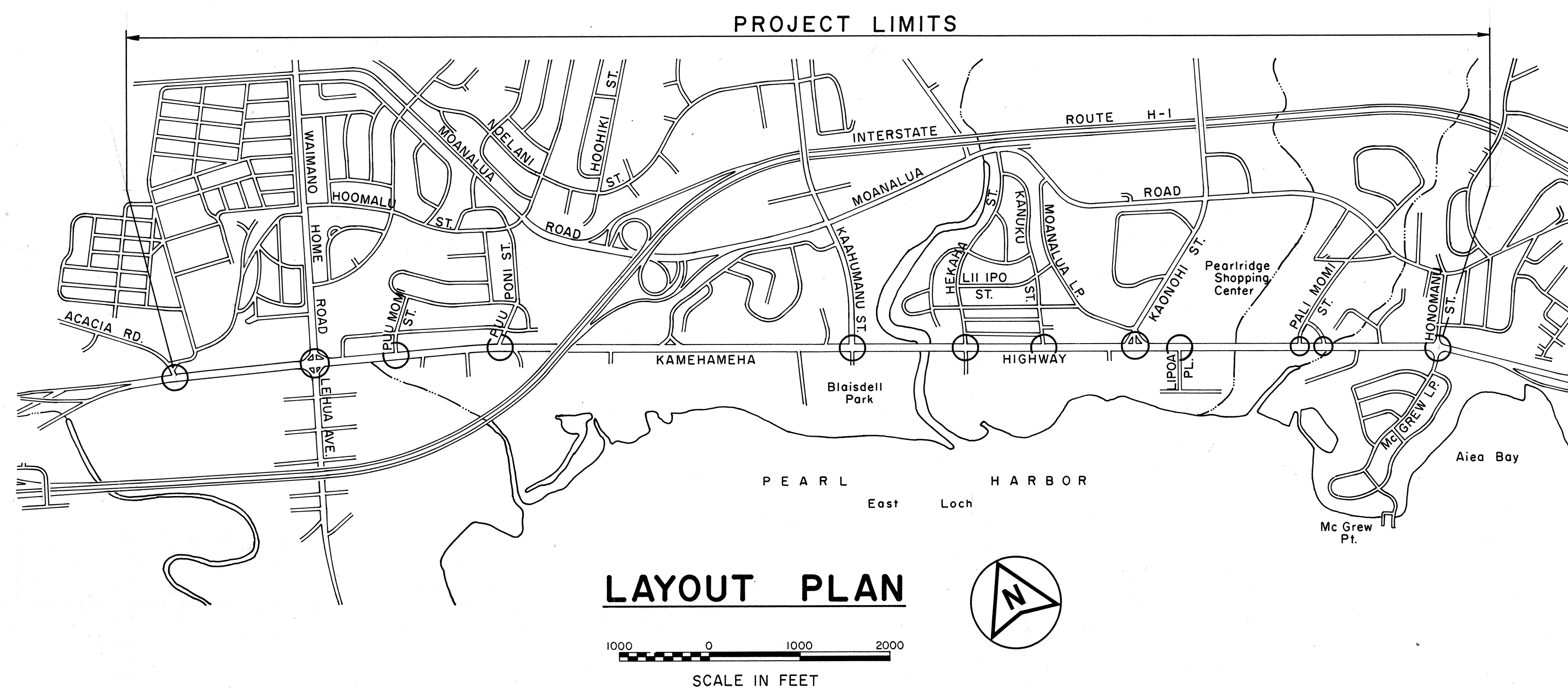
ISLAND OF OAHU

FED. ROAD DIST. NO.	STATE	PROJ. NO.	FISCAL YEAR	SHEET NO.	TOTAL SHEETS
HAWAII	HAW.	99D-02-87	1990	1	15



LOCATION OF
PROJECT

4 0 4 8
SCALE IN MILES



LAYOUT PLAN

1000 0 1000 2000
SCALE IN FEET

CHANGES MADE DURING CONSTRUCTION HAVE BEEN INCORPORATED ON THESE PLANS EXCEPT CHANGES IN THE ORIGINAL THEORETICAL QUANTITIES. FOR ACTUAL QUANTITIES, REFER TO PROJECT LEDGER AND/OR COMPUTATION BOOK.

Charles S. Fontana
RESIDENT ENGINEER

Oct. 1, 1991
DATE

DEPARTMENT OF TRANSPORTATION
STATE OF HAWAII

APPROVED:

Charles S. Fontana 5/27/90
DIR. OF TRANSPORTATION DATE