FED. ROAD DIST. NO.	STATE	FED. AID PROJ. NO.	FISCAL YEAR	SHEET NO.	TOTAL SHEETS
HAWAII	HAW.	~~HUS-078-1(20)~~ F-099-1(6)	1977	8	17

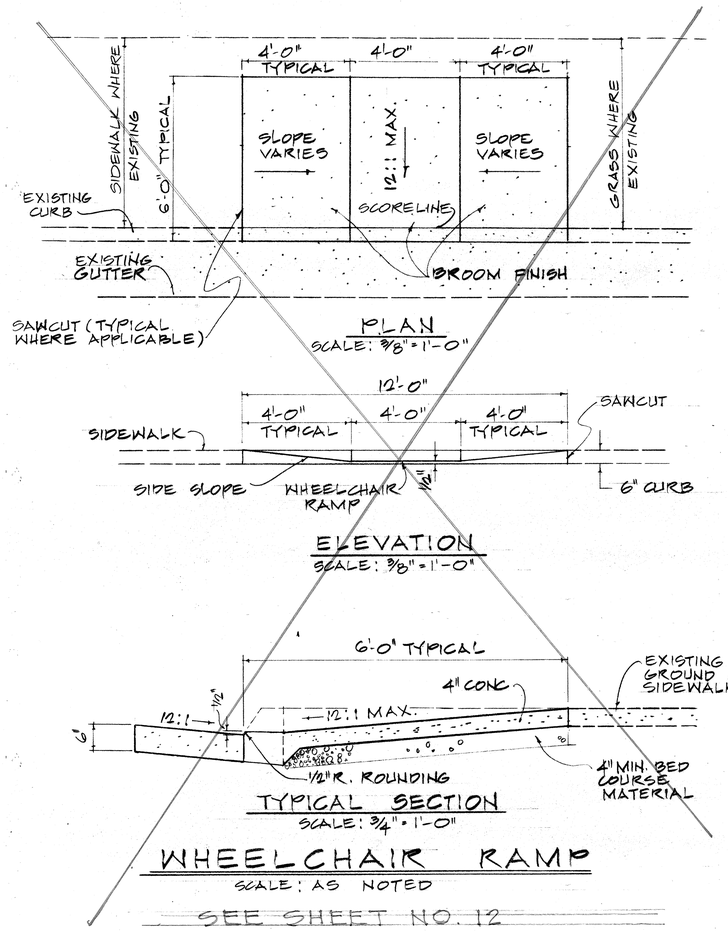

WHEELCHAIR RAMP

SCALE: AS NOTED

SEE SHEET NO. 12

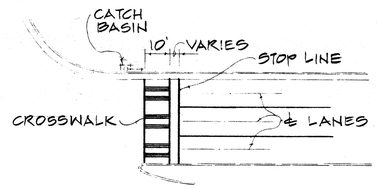

NOTE: SET ALL CROSSWALKS AWAY FROM CATCH BASINS

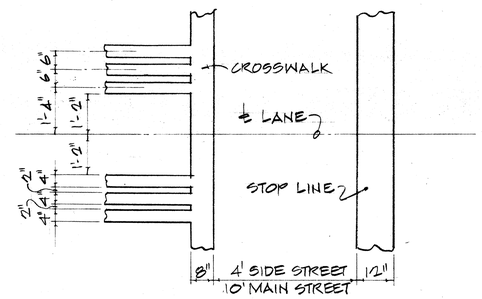

CROSSWALK & STOP LINE

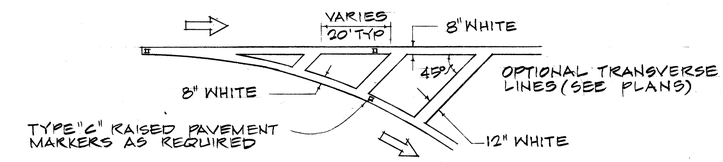

CHANNELIZING ISLAND

NOT TO SCALE

GENERAL NOTES: PAVEMENT MARKINGS

1. PAVEMENT MARKINGS SHALL CONFORM TO THE "MANUAL ON UNIFORM TRAFFIC CONTROL DEVICES FOR STREETS AND HIGHWAYS," 1971, AND AS SHOWN ON THE PLANS.
2. LAYOUT OF PAVEMENT MARKINGS AND STRIPING SHALL BE DONE BY THE CONTRACTOR. CONTRACTOR SHALL CHECK LAYOUT OF MARKERS & STRIPING WITH THE ENGINEER PRIOR TO PERFORMING WORK.

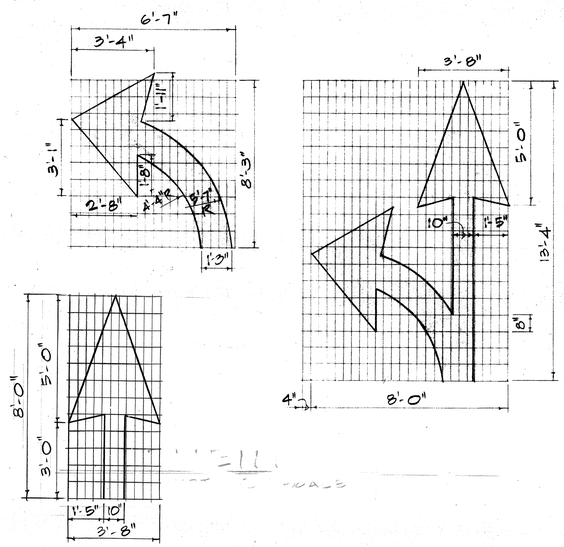

PAVEMENT ARROWS

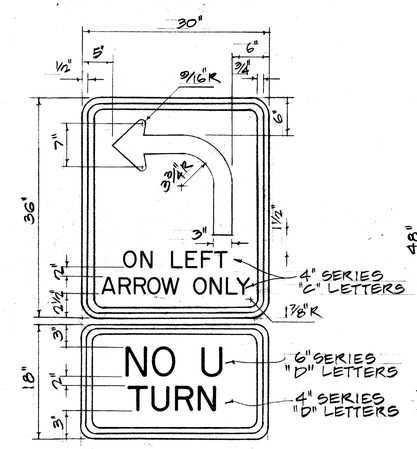

R 17 - 3

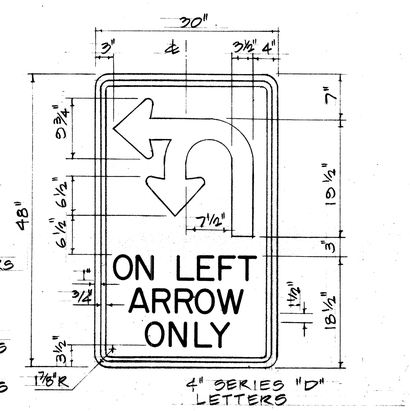

R 17 - 1

NOTE:
SIGNS SHALL CONFORM TO SPECIFICATIONS FOR REGULATORY & WARNING SIGNS.

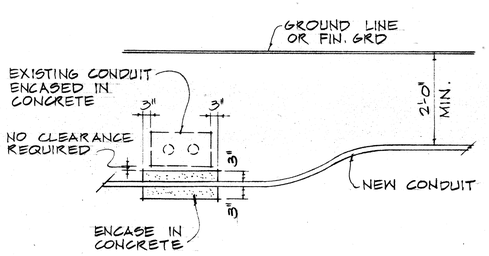

CONDUIT BY-PASS DETAIL

NOT TO SCALE

ORIGINAL PLAN	SURVEY PLOTTED BY	DATE
	DRAWN BY	
	TRACED BY	
NOTE BOOK	DESIGNED BY	
	QUANTITIES BY	
No.	CHECKED BY	

THEODORE S. KAWAHIGASHI REGISTERED PROFESSIONAL ENGINEER No. 3244-E HAWAII, U.S.A.

THIS WORK WAS PREPARED BY ME OR UNDER MY SUPERVISION

Signature

STATE OF HAWAII
DEPARTMENT OF TRANSPORTATION
HIGHWAYS DIVISION

MOANALUA ROAD
TRAFFIC SIGNALS AT
AIEA INTERCHANGE
FED. AID PROJ. NO. HUS-078-1(20)
KAMEHAMEHA HIGHWAY
TRAFFIC SIGNALS AT
FORD ISLAND FERRY GATE
FED. AID PROJ. NO. F-099-1(6)

MISC. CROSSWALK & STRIPING DET.

SCALE: AS SHOWN DATE: AUG. 5, 1977

SHEET No. 1 OF 1 SHEETS

PRINTED ON NO. 1000H CLEARPRINT

JN 2401