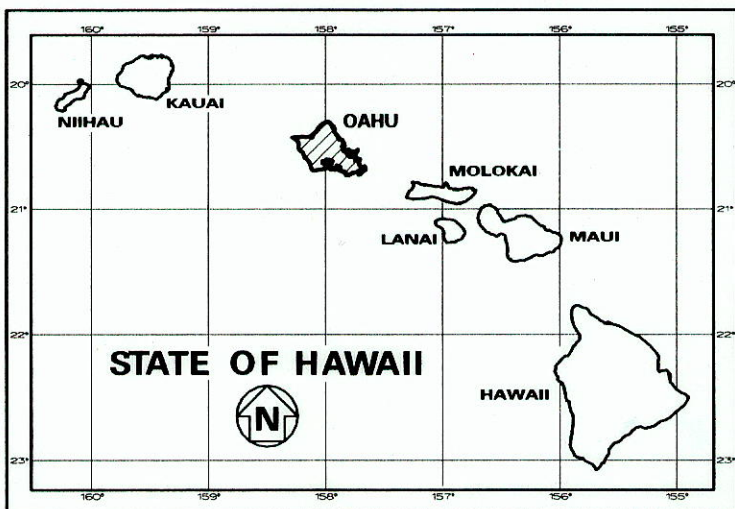
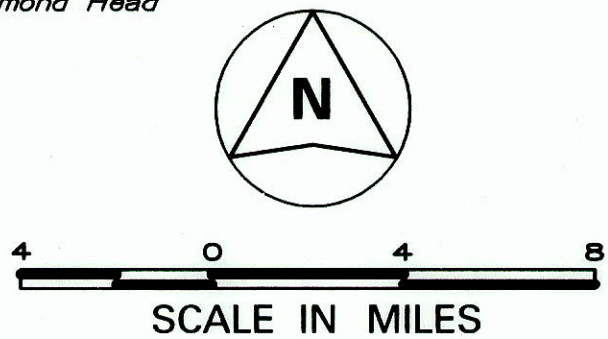
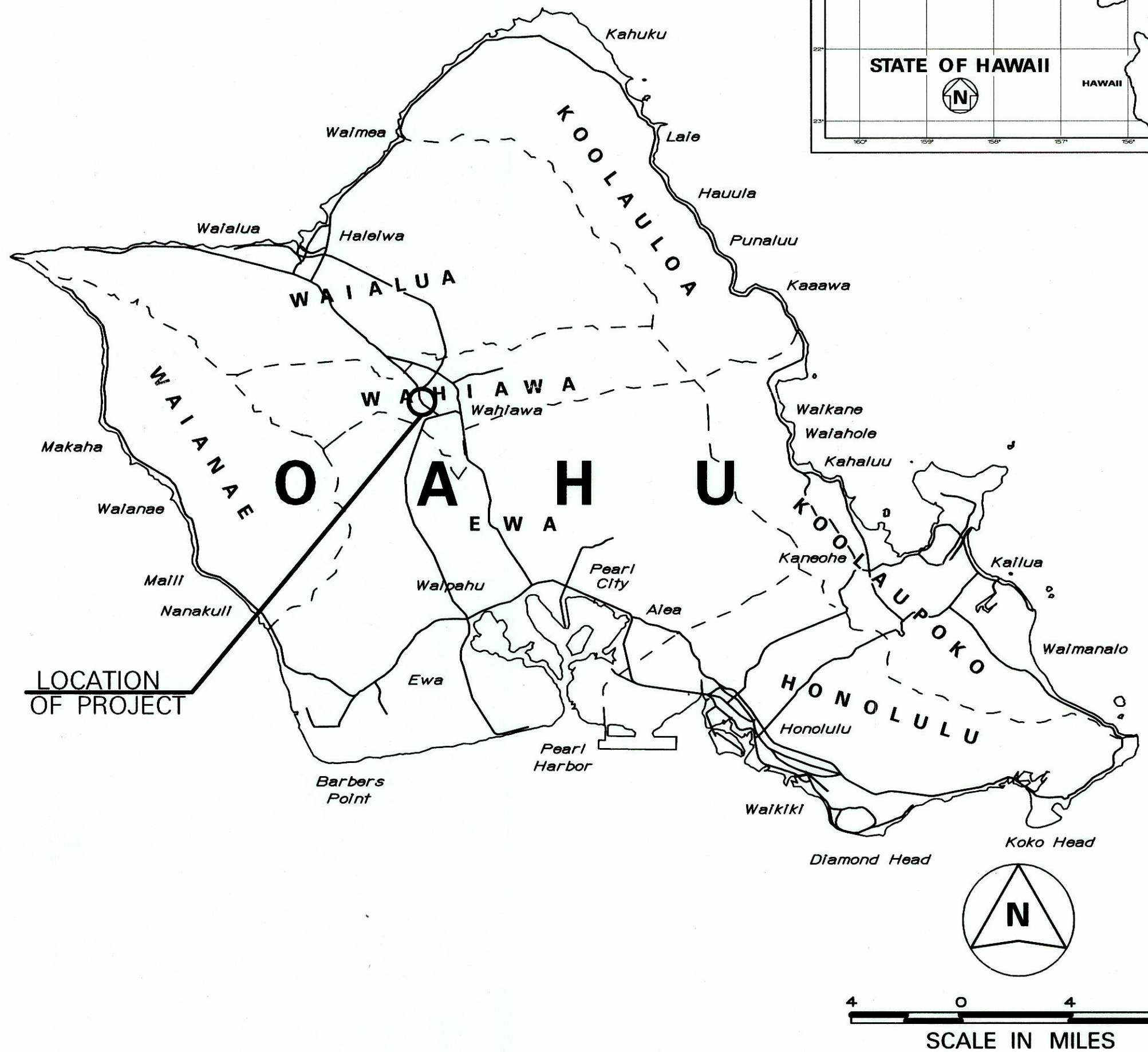


INDEX TO DRAWINGS	
SHEET NO.	DESCRIPTION
1	TITLE SHEET
2	GENERAL NOTES & LEGEND
3 - 4	WATER POLLUTION & EROSION CONTROL NOTES
5 - 6	EROSION CONTROL PLANS
7 - 10	EROSION CONTROL DETAILS
11	SITE PREPARATION & PLANTING NOTES

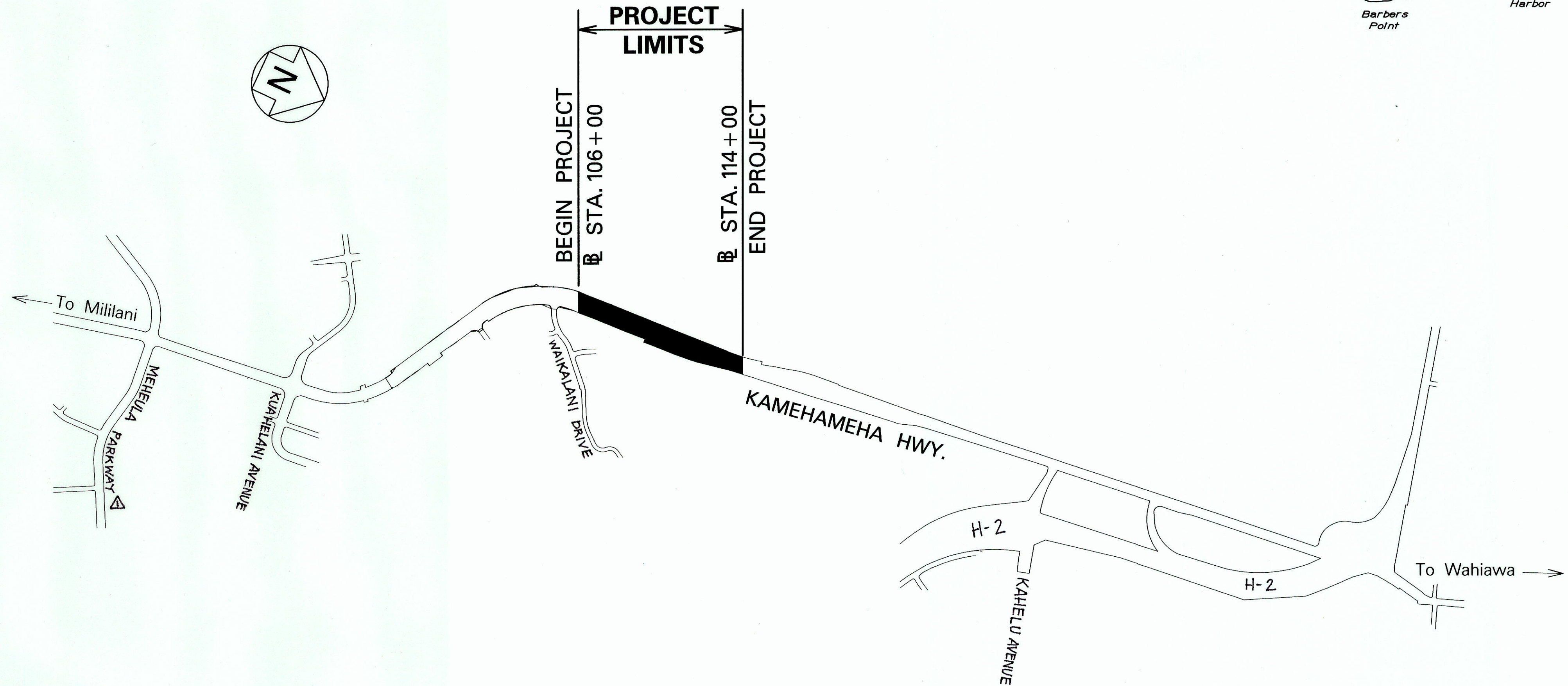
FED. ROAD DIST. NO.	STATE	PROJ. NO.	FISCAL YEAR	SHEET NO.	TOTAL SHEETS
HAWAII	HAW.	99C-01-11M	2011	ADD.1	11



STATE OF HAWAII  
DEPARTMENT OF TRANSPORTATION  
HIGHWAYS DIVISION  
HONOLULU, HAWAII  
**"AS-BUILT"**  
PLANS FOR  
**KAMEHAMEHA HIGHWAY**  
SLOPE MAINTENANCE FOR EROSION CONTROL  
**PROJECT NO. 99C-01-11M**  
DISTRICT OF WAHIAWA  
ISLAND OF OAHU



MILE POST 11.65 TO MILE POST 11.85



**LAYOUT PLAN**

NOT TO SCALE  
GROSS LENGTH OF PROJECT..... 0.20 MILES  
NET LENGTH OF PROJECT..... 0.20 MILES

DESIGNED BY HWY-DL  
MANAGED BY HWY-DL  
PHONE 692-8363  
DATE MAR., 2011

**NO SIGNIFICANT CHANGES WERE MADE DURING CONSTRUCTION ON THESE PLANS EXCEPT CHANGES IN THE ORIGINAL THEORETICAL QUANTITIES. FOR ACTUAL QUANTITIES, REFER TO PROJECT LEDGER AND/OR COMPUTATION BOOK.**

*Kelly Lee De*  
RESIDENT ENGINEER 9/8/14  
DATE

DEPARTMENT OF TRANSPORTATION STATE OF HAWAII	
APPROVED:	MAY 13 2011
<i>[Signature]</i>	DATE
DIR. OF TRANSPORTATION	DATE

DATE	REVISION
6/13/11	Added Street Names