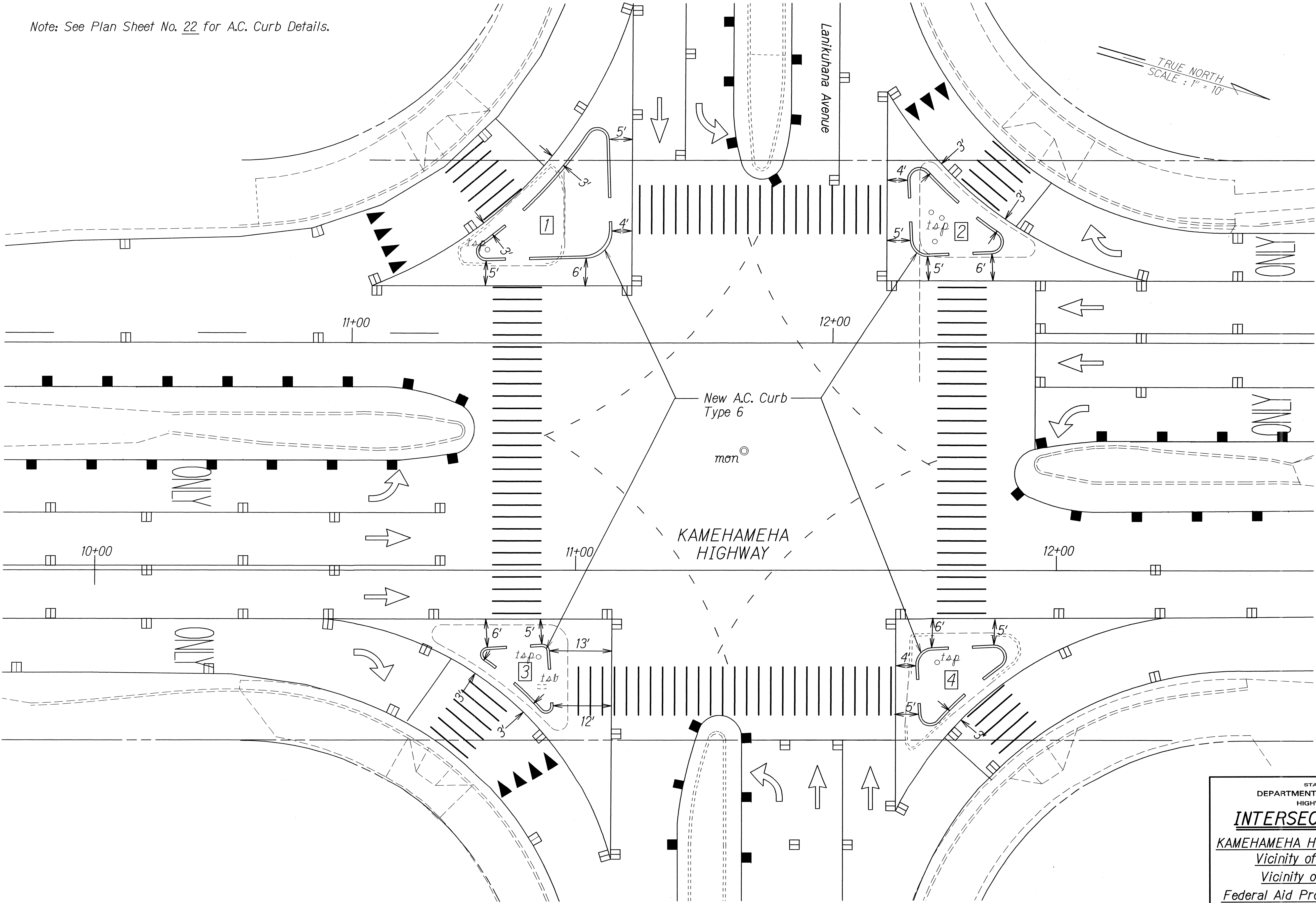


FED. ROAD DIST. NO.	STATE	FEDERAL PROJ. NO.	FISCAL YEAR	SHEET NO.	TOTAL SHEETS
HAWAII	HAW.	NH-099-1(029)	2014	23	84

Note: See Plan Sheet No. 22 for A.C. Curb Details.



SURVEY PLOTTED BY	DATE
DRAWN BY	
DESIGNED BY	
QUANTITIES BY	
CHECKED BY	
ORIGINAL PLAN	
NOTE BOOK	
No.	

STATE OF HAWAII
DEPARTMENT OF TRANSPORTATION
HIGHWAYS DIVISION

INTERSECTION DETAILS

KAMEHAMEHA HIGHWAY RESURFACING

Vicinity of Ka Uka Blvd. to

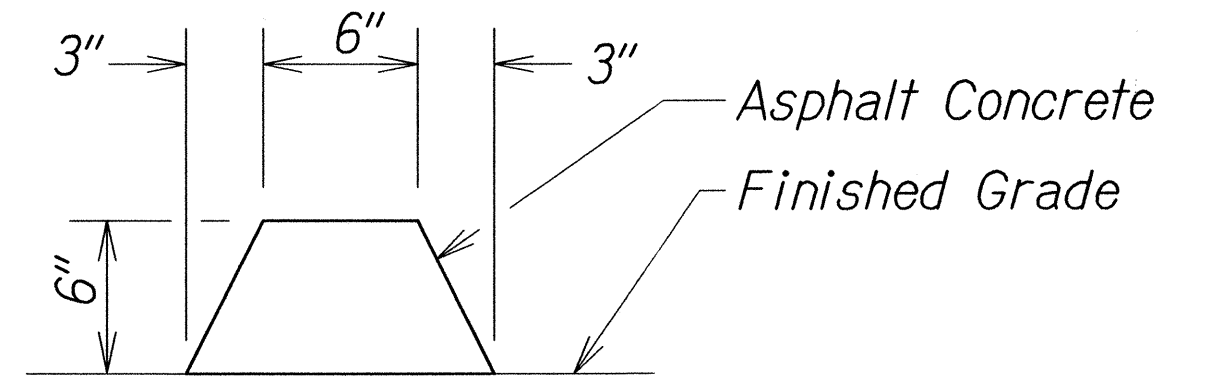
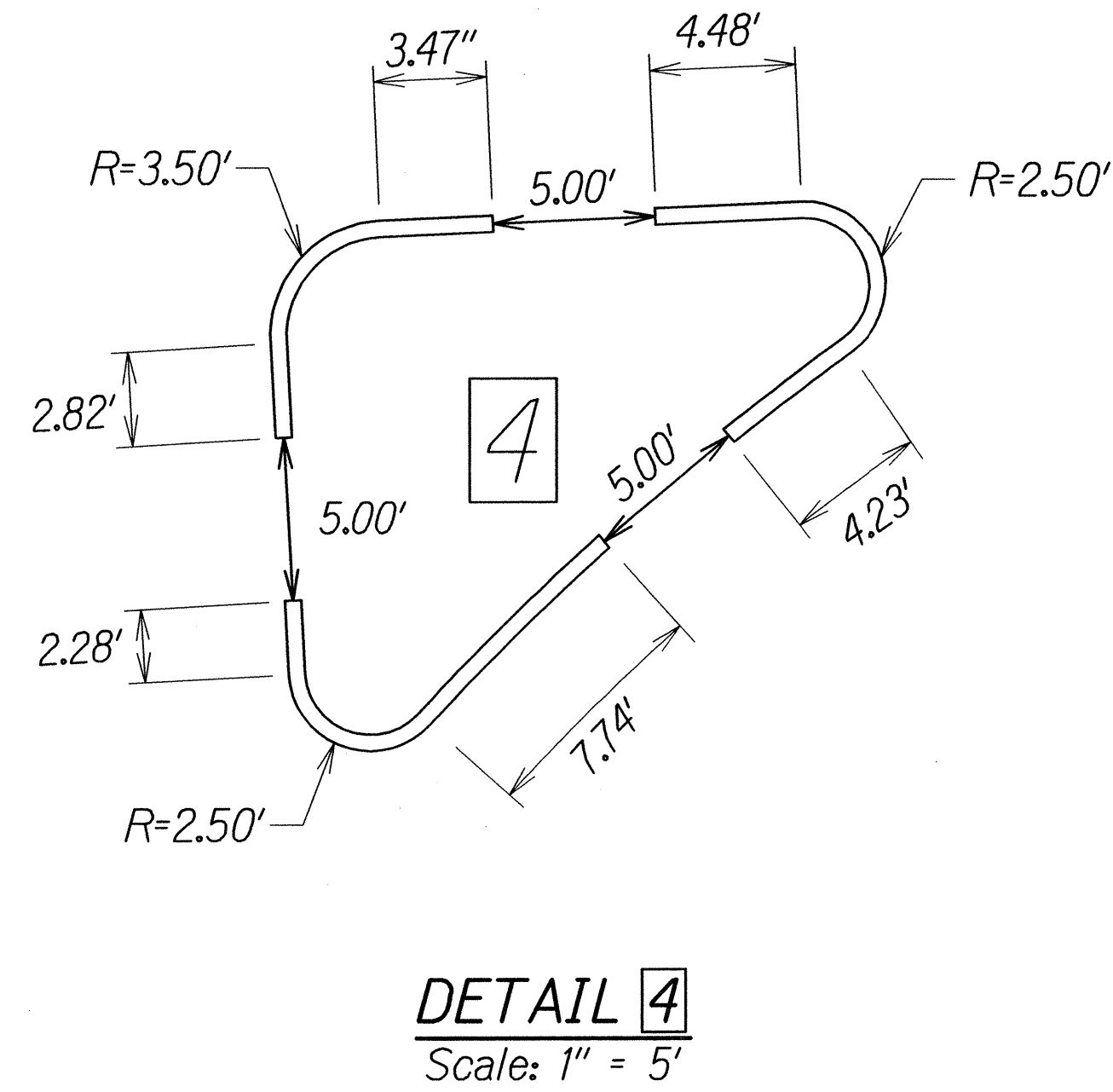
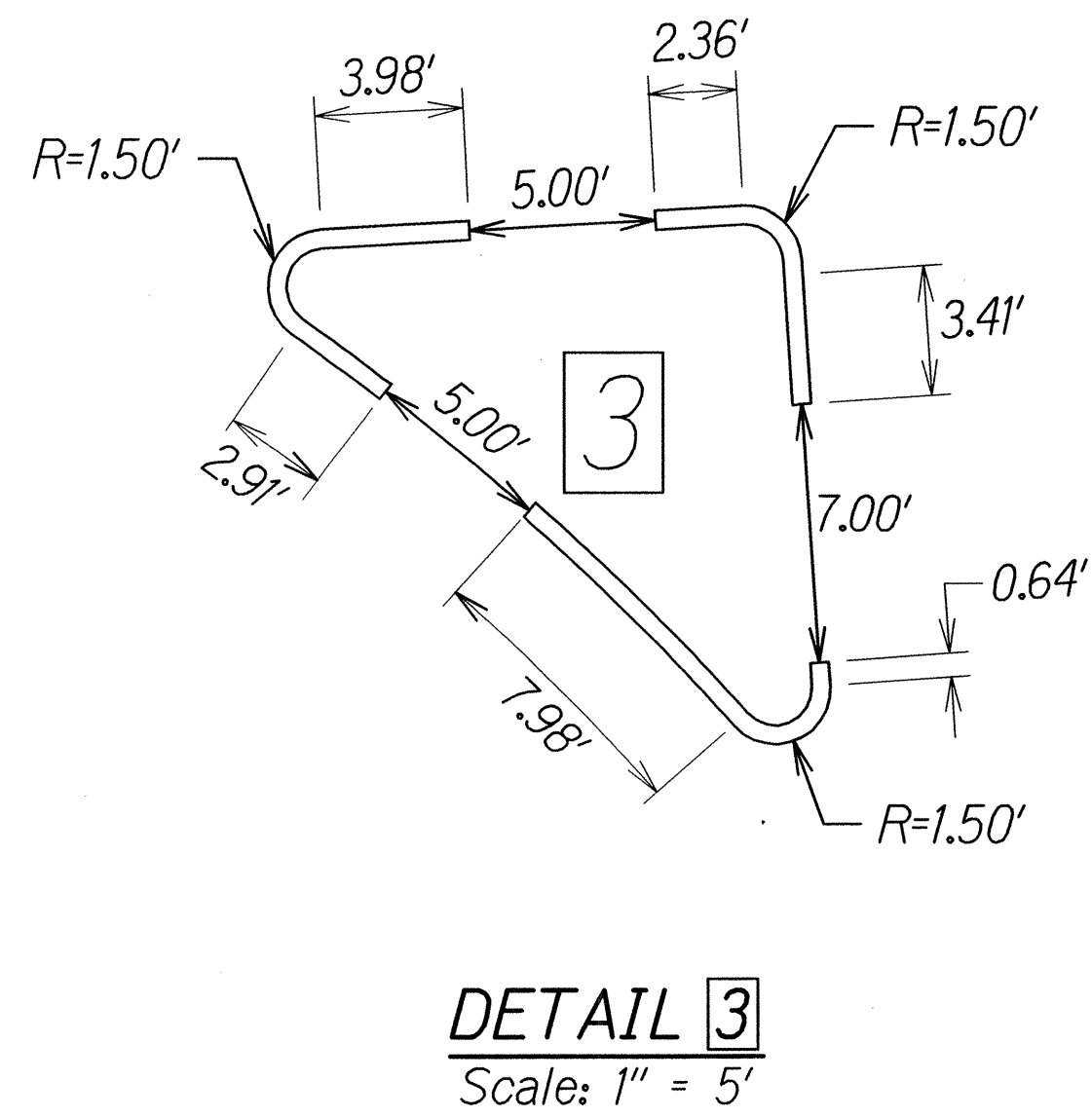
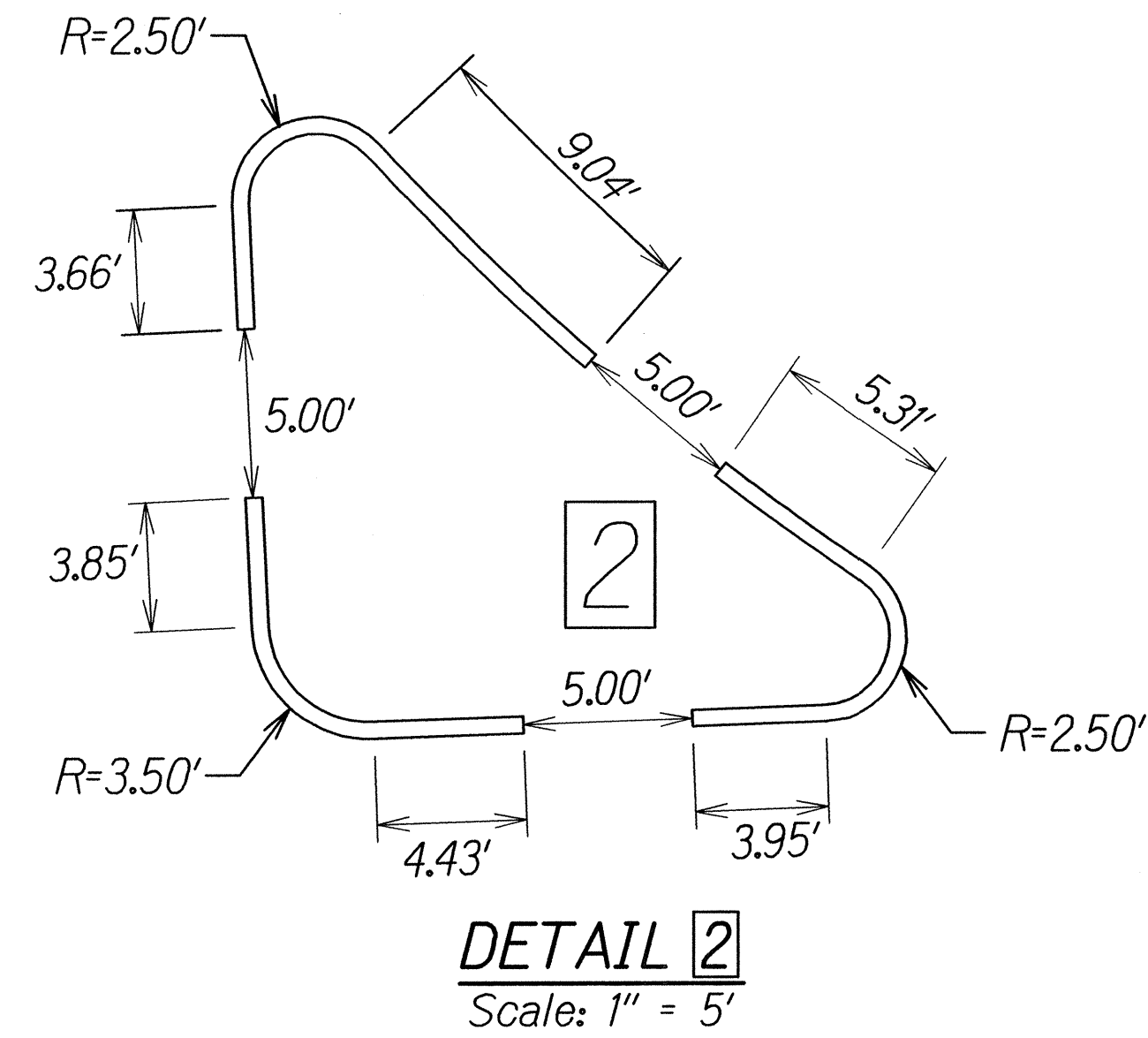
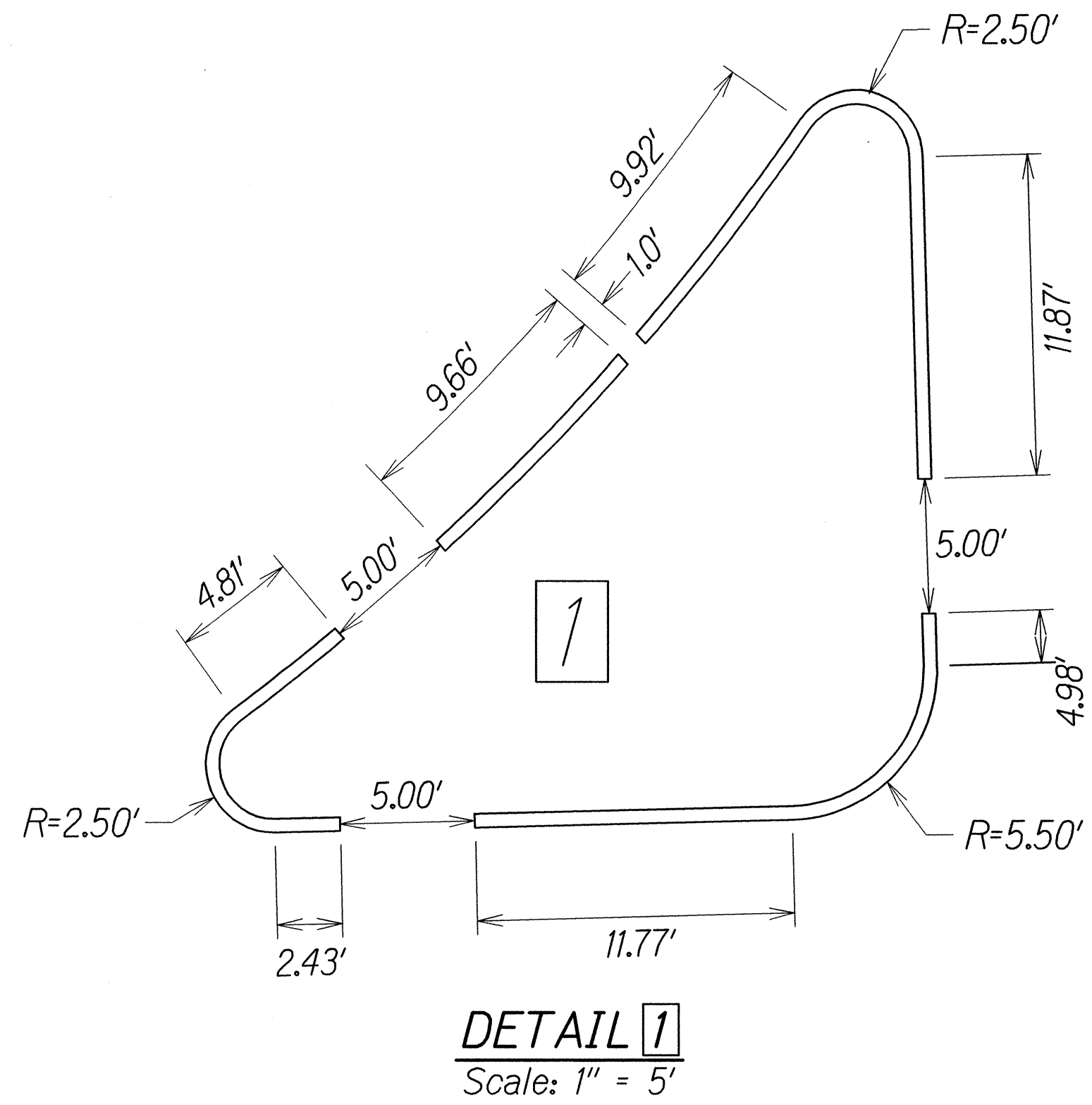
Vicinity of Waihau Street

Federal Aid Project No. NH-099-1(029)

Scale: 1" = 10' Date: Sept., 2013

SHEET No. 1 OF 1 SHEETS

FED. ROAD DIST. NO.	STATE	FEDERAL PROJ. NO.	FISCAL YEAR	SHEET NO.	TOTAL SHEETS
HAWAII	HAW.	NH-099-1(029)	2014	24	84



ORIGINAL PLAN	SURVEY PLOTTED BY	DATE
NOTE BOOK	DRAWN BY	
addholy	DESIGNED BY	
addholy	QUANTITIES BY	
addholy	CHECKED BY	

STATE OF HAWAII
DEPARTMENT OF TRANSPORTATION
HIGHWAYS DIVISION

INTERSECTION DETAILS

KAMEHAMEHA HIGHWAY RESURFACING
Vicinity of Ka Uka Blvd. to
Vicinity of Waihau Street
Federal Aid Project No. NH-099-1(029)
Scale: As Noted Date: Sept., 2013

SHEET No. 2 OF 2 SHEETS