| FED. ROAD DIST. NO. | STATE | PROJ. NO. | FISCAL YEAR | SHEET NO. | TOTAL SHEETS |
|---|---|---|---|---|---|
| HAWAII | HAW. | 99C-03-68 | 1967 | 2 | 5 |

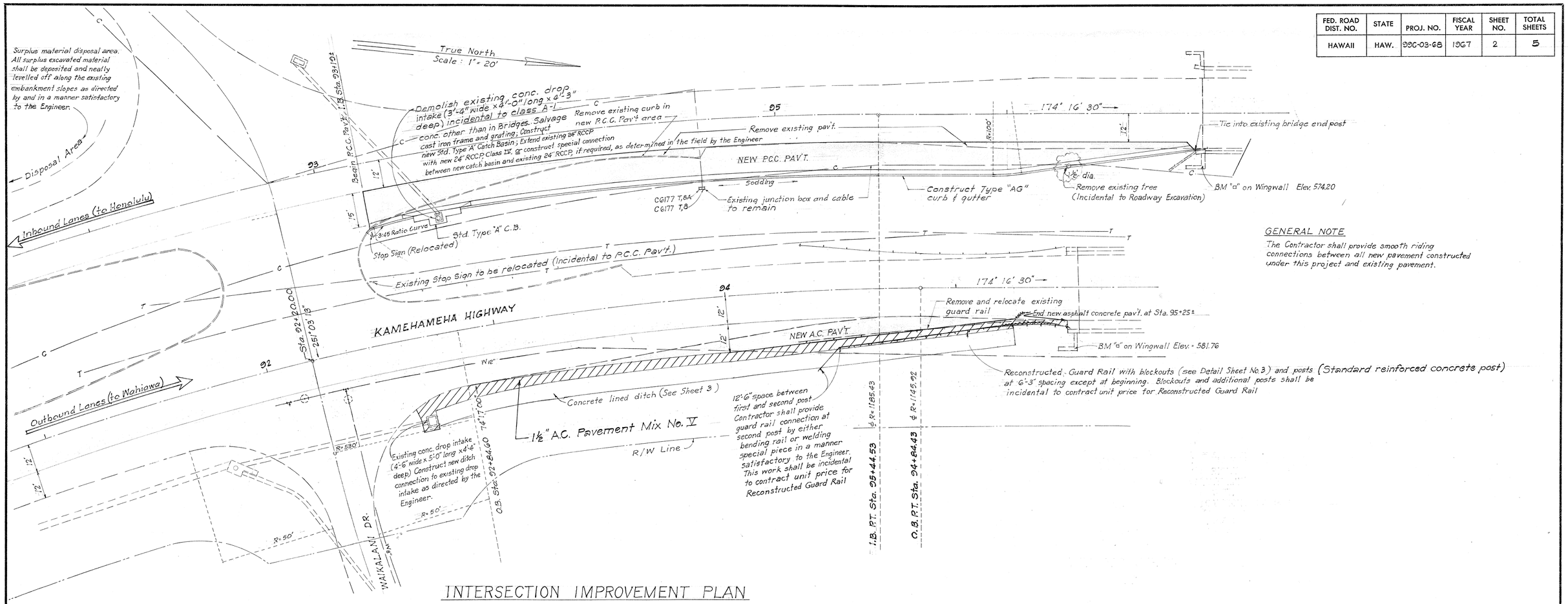


## INTERSECTION IMPROVEMENT PLAN

Scale: 1" = 20'

### GENERAL NOTE

The Contractor shall provide smooth riding connections between all new pavement constructed under this project and existing pavement.

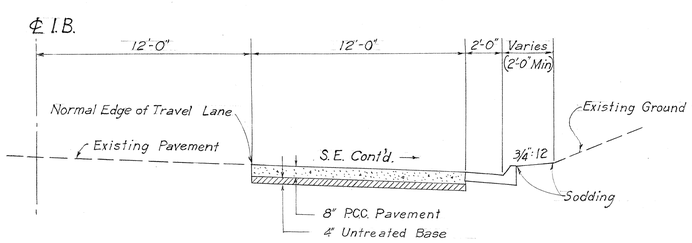


## TYPICAL SECTION

I.B. STA. 93 + 64± TO STA. 95 + 94±

Scale: ¼" = 1'-0"

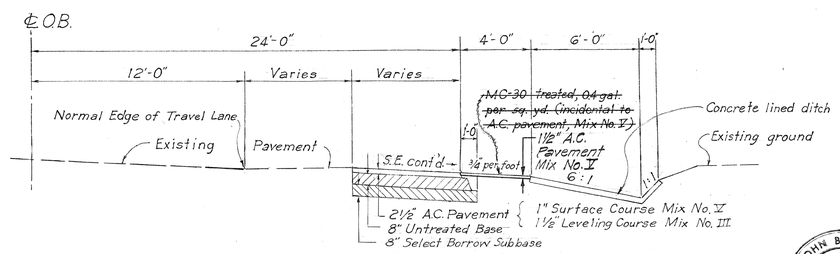


## TYPICAL SECTION

O.B. STA. 93 + 25± TO STA. 94 + 00

Scale: ¼" = 1'-0"

JOHN B. K. SUR
REGISTERED PROFESSIONAL ENGINEER
No. 806-E
HAWAII, U.S.A.

THIS WORK WAS PREPARED BY ME OR UNDER MY SUPERVISION.

John B. K. Sur

## ROAD PLAN AND TYPICAL SECTIONS

STATE OF HAWAII
DEPARTMENT OF TRANSPORTATION
HIGHWAYS DIVISION

INTERSECTION IMPROVEMENTS, KAMEHAMEHA HIGHWAY AT WAIKALANI DRIVE (formerly WAIHONU ST.)
PROJECT NO. 99C-03-68
AT WAIKAKALAUA, OAHU

Scale as shown — Sept. 1967

SHEET No. 1 OF 2 SHEETS

2

| ORIGINAL PLAN | | DATE |
|---|---|---|
| | SURVEY PLOTTED BY | |
| | DRAWN BY | |
| | TRACED BY | |
| NOTE BOOK | DESIGNED BY | |
| | QUANTITIES BY | |
| No. | CHECKED BY | |

PRINTED ON NO. 1000H CLEARPRINT