FED. PROJ. LIFT NO.	STATE	FED. AID PROJ. NO.	FISCAL YEAR	SHEET NO.	TOTAL SHEETS
HAW.	HAW.	NPH-9C	58	62	72

HAWAII	HAW.	9-F	1935	24	46

Revised slope 11/78

NOTE to Res. Engineer:
The finished grades as shown on the cross-sections between Sta. 361+50 and 372+65, and between Sta. 381+35 & 469+898 are to be lowered by 0.08'.
The finished grade between Sta 372+65 & Sta. 381+35 have been revised. For the corrected grades, see computation book #93 Page 74.

FINAL SURVEY	SURVEYED	W. H. W.
	PLOTTED	W. H. W.
	TRIPLED	A. H. W.
NOTE BOOK	AREAS	A. H. W.
NO.	AREAS CHECKED	F. C.

ORIGINAL SURVEY	SURVEYED	
	PLOTTED	
	TRIPLED	
NOTE BOOK	AREAS	
NO.	AREAS CHECKED	

DATE	BY

364+00 — 12.05 12.13 — C = 0, F = 717 — Exc. = — Emb. =

363+50 — 12.28 12.43 — C = 0, F = 786 — Exc. = — Emb. =

363+00 — 12.45 12.71 — C = 0, F = 762 — Exc. = — Emb. =

362+68.1 — 12.84 13.22 — C = 0, F = 851 — Exc. = — Emb. =

362+00 — 13.26 — C = 0, F = 490 — Exc. = — Emb. =

361+62.5 — 13.53 — C = 0, F = 151 — Exc. = 0 — Emb. = 188 ?

361+38.2 — C = 0, F = 154

367+00 — 11.63 — C = 0, F = 620 — Exc. = — Emb. =

366+50 — 11.67 11.79 — C = 0, F = 708 — Exc. = — Emb. =

366+00 — 11.72 11.85 — C = 0, F = 713 — Exc. = — Emb. =

365+50 — 11.71 11.82 — C = 0, F = 719 — Exc. = — Emb. =

365+00 — 11.82 12.27 — C = 0, F = 721 — Exc. = — Emb. =

364+50 — C = 0, F = 728 — Exc. = — Emb. =

PLATE 3 — CROSS SECTION — 3 PARABLE STANDARD
BUTLER & TELLER CO. NEW YORK

NRH 9 C

4338.24 4325.62

FED. ROAD DIST. NO.	STATE	FED. AID PROJ. NO.	FISCAL YEAR	SHEET NO.	TOTAL SHEETS
Hawaii	Haw	N.R.H.9F	1935	25	42

Revised June 1936

FINAL SURVEY — SURVEYED / PLOTTED / FIELD BOOK / AREAS CHECKED — DATE / BY

ORIGINAL SURVEY — SURVEYED / PLOTTED / TEMPLATE / AREAS / AREAS CHECKED — DATE / BY / NOTE BOOK / NO.

Grades Changed

370+50 — 2.44

Exc. = 0
Emb. = ~~1176~~ 1149.1

C = 0
F = ~~585~~ 577

370+00 — 2.44

Exc. = 0
Emb = ~~1295~~ 1279.6

C = 0
F = ~~626~~ 669

369+50 — 2.29

Exc. = 0
Emb = 1253

C = 0
F = 713

369+00 — 2.29

Exc. = 0
Emb = 1192

C = 0
F = 641

368+50 — 2.36

Exc. = 0
Emb = 1316

C = 0
F = 647

368+00 — 2.28 — mud

Exc. = 0
Emb = 1287

C = 0
F = 775

367+50

Exc. = 0
Emb = 1143

C = 0
F = 615

373+50 — 2.72 — mud

New Grade

Exc. = 0
Emb = ~~1075.0~~ ~~1127.8~~ 1163.9

C = 0
F = ~~525~~ 545 611

373+00 — 2.53

Exc. = 0
Emb = ~~1018.5~~ 1037.0 1151.9

C = 0
F = ~~575~~ 633

372+50 — 2.54

Exc. = 0
Emb = 1183.9

C = 0
F = ~~605~~ 647

372+00 — 2.53

Exc. = 0
Emb = ~~1111~~ 1159.3

C = 0
F = ~~595~~ 607

371+50 — 2.69

Exc. = 0
Emb = ~~1103~~ 1113.9

C = 0
F = ~~595~~ 606

371+00 — 2.59

Exc. = 0
Emb = ~~1094~~ 1082.5

C = 0
F = 597

PLATE 3—CROSS SECTION O. R. & R. & R. E. STANDARD
KRAFFEL & ESSES CO., NEW YORK.

25

4338.25

FED. ROAD DIST. NO.	STATE	PROJ. NO.	YEAR	SHEET NO.	TOTAL SHEETS
Hawaii	Haw	N.R.H 9F	1935	26	42

Revised June 1936
" Sept. 1936

FINAL SURVEY — NOTE BOOK — NO. — SURVEYED — PLOTTED — TEMPLATE — AREAS — AREAS CHECKED — BY — DATE

ORIGINAL SURVEY — NOTE BOOK — NO. — SURVEYED — PLOTTED — TEMPLATE — AREAS — AREAS CHECKED — BY — DATE

Grades Changed

094

WAIMALU STREAM

Exc. = } Bridge
Emb = }

247

376+03.75 Beg. of Bridge
1384
1381

C = 0
F = 793

Exc = 0
Emb = ~~113.3~~
113.4

211

376+00
1241
1328

C = 0
F = 838

Exc. = 0
Emb = ~~1474.1~~
1489.8

268

375+50
1340
1253

C = 0
F = ~~754~~
791

Exc = 0
Emb = ~~1346.3~~
1400.0

245

375+00
1262
1130

C = 0
F = ~~700~~
741

Exc = 0
Emb = ~~1240.8~~
1339.9

267

374+50
1228
1144

C = 0
F = ~~640~~
706

Exc. = 0
Emb = ~~1215.8~~
1357.9

241

Mud

374+00

C = 0
F = ~~673~~
734

Exc = 0
Emb = ~~1127.8~~

836

381+50
10.57
~~10.19~~
12.04

C = 0
F = ~~65~~
83
164

Exc = 0
Emb = ~~112.0~~
163
291.6

833

381+00
10.76
~~10.28~~
12.043

C = 0
F = ~~56~~
92
151

Exc = 0
Emb = ~~91.7~~
170.4
255.5

835

380+50
11.76
~~10.50~~
12.08

C = 0
F = ~~43~~
92
175

Exc = 0
Emb = ~~77.8~~
170.4
219.4

908

380+00
11.66
~~10.83~~
12.19

C = 0
F = ~~41~~
92
112

Exc = 0
Emb = ~~124.1~~
220.4
259.2

884

379+50
11.65
~~11.28~~
12.36

C = 0
F = ~~93~~
146
168

Exc = 0
Emb = ~~194.4~~
282.4
302.8

882

379+00
12.44
~~11.84~~
12.59

C = 0
F = ~~117~~
159

Exc = 0
Emb = ~~275.0~~
332.4

844

378+50
13.26
~~13.28~~

C = 0
F = ~~180~~
200

Exc = 0
Emb = ~~436.1~~
~~417.6~~

769

378+00
13.54
~~13.68~~

C = 0
F = 271

Exc = 0
Emb = ~~357.5~~
357.2

784

377+65.4
13.69
13.84

C = 0
F = 287

Exc = 0
Emb = ~~222.6~~
218.7

709

377+46.25 End of Bridge

C = 0
F = ~~343.0~~
330

PLATE 3—CROSS SECTION O. P. R. & R. E. STANDARD
KEUFFEL & ESSER CO., NEW YORK.

4338.26

FED. ROAD DIST. NO.	STATE	FED. AID PROJ. NO.	FISCAL YEAR	SHEET NO.	TOTAL SHEETS
Hawaii	Haw	NRH9F	1935	27	42

Revised June 1936
" Sept 1936

FINAL SURVEY — SURVEYED, PLOTTED, TEMPLATE, PROFILE, AREAS CHECKED, NOTE BOOK, NO., BY, DATE

ORIGINAL SURVEY — SURVEYED, PLOTTED, TEMPLATE, PROFILE, AREAS CHECKED, NOTE BOOK, NO., BY, DATE

Grades Changed

386+50
Exc. = 0 ~~53~~
Emb. = ~~0~~ ~~130.4~~ 233.3
9.44 ~~11.99~~ 10.22 13.20
C = ~~33.5~~ 0 0
F = ~~0.69~~ 131

386+00
Exc. = 0 ~~25~~
Emb. = ~~5~~ ~~12.3~~ 245.3
9.42 ~~11.60~~ 10.00 12.88
C = ~~24.0~~ 0 0
F = ~~0~~ ~~67~~ 121

385+50
Exc. = 0 ~~9~~
Emb. = ~~7~~ ~~111~~ 251.8
9.32 11.21 9.94 12.61
C = ~~3.2~~ 0 0
F = ~~6~~ ~~72~~ 144

385+00
Exc. = 0 ~~7~~
Emb. = ~~8~~ ~~89.8~~ 296.3
9.22 ~~10.18~~ 9.21 12.23
C = ~~1.2~~ 0 0
F = ~~7~~ ~~49~~ 92

384+50
Exc. = 0 ~~4~~
Emb. = ~~33~~ ~~94.7~~ 227.2
8.84 ~~10.29~~ 9.04 12.11
C = 0 0
F = ~~29.0~~ ~~50~~ 148

384+00
Exc. = 0
Emb. = ~~57~~ ~~95.7~~ 268.5
8.34 ~~10.29~~ 9.22 12.05
C = 0 0
F = ~~33~~ ~~47~~ 142

383+50
Exc. = 0
Emb. = ~~75~~ ~~91.2~~ 266.6
8.20 ~~10.35~~ 10.24 12.025
C = 0 0
F = ~~80~~ 146

383+00
Exc. = 0
Emb. = ~~22~~ 283.3
8.46 ~~10.10~~ 10.09 12.03
C = 0 0
F = ~~80~~ 160

382+50
Exc. = 0
Emb. = ~~107~~ ~~110.2~~ 296.3
8.62 ~~10.28~~ 10.14 12.035
C = 0 0
F = ~~60~~ ~~47~~ 160

382+00
Exc. = 0
Emb. = ~~115~~ ~~140.8~~ 300

389+00
Exc. = ~~0~~ ~~114~~ ?
Emb. = 0
Exc. = ~~274.1~~ ~~330~~ 167.4
Emb. = 0
9.35 ~~12.99~~ 10.25 13.12
C = ~~478.5~~ ~~275~~ 245
F = 0

388+80
Exc. = ~~294.4~~ ~~475~~ 206.7
Emb. = ~~0~~ ~~80~~ 21.3
9.53 14.91 ~~14.20~~ 10.37
C = ~~442.5~~ 278 271
F = 0

388+44
Exc. = ~~59.0~~ ~~137~~ 36.0
Emb. = ~~0~~ ~~3.0~~ 10.7
9.45 ~~12.87~~ 10.28 14.69
C = ~~268.0~~ 128 89
F = 0 ~~42~~ 32

388+31
Exc. = ~~87.6~~ ~~253~~ 35.0
Emb. = 0 9.1
9.62 14.58 ~~13.40~~ 10.67
C = ~~259.5~~ ~~108~~ 55
F = 0 8

388+00
Exc. = ~~64.6~~ ~~276~~ 17.9
Emb. = ~~0~~ ~~25.2~~ 75.9
9.32 14.34 ~~13.16~~ 10.35
C = ~~182.0~~ ~~48~~ 6
F = ~~0~~ 8

387+50
Exc. = ~~213~~ ~~147~~ 7.4
Emb. = ~~0~~ ~~103.7~~ 184.2
9.42 13.95 ~~12.77~~ 10.26
C = ~~117.0~~ ~~22~~ 8
F = 0 ~~36~~ 74

387+00
Exc. = ~~61.7~~ ~~70~~ ?
Emb. = ~~0~~ ~~13.4~~ 237.0
9.44 13.56 ~~12.38~~ 10.21
C = ~~42.6~~ 4 0
F = 0 ~~44~~ 125

PLATE 3—CROSS SECTION O. P. R. & R. R. STANDARD
KRUPPEL & ESSER CO., NEW YORK.

27

4338.27

24

FED. ROAD DIST. NO.	STATE	FED. AID PROJ. NO.	FISCAL YEAR	SHEET NO.	TOTAL SHEETS
Hawaii	Haw.	N.R.H.9F	1935	28	42

Revised June 1936
" Sept 1936

FINAL SURVEY — SURVEYED ... DATE; PLOTTED ... BY; NOTE BOOK ... TEMPLATE ... CS-4; NO. ... AREAS CHECKED

ORIGINAL SURVEY — SURVEYED ... DATE; PLOTTED ... BY; NOTE BOOK ... TEMPLATE ... CS-4; NO. ... AREAS CHECKED

Grades Changed

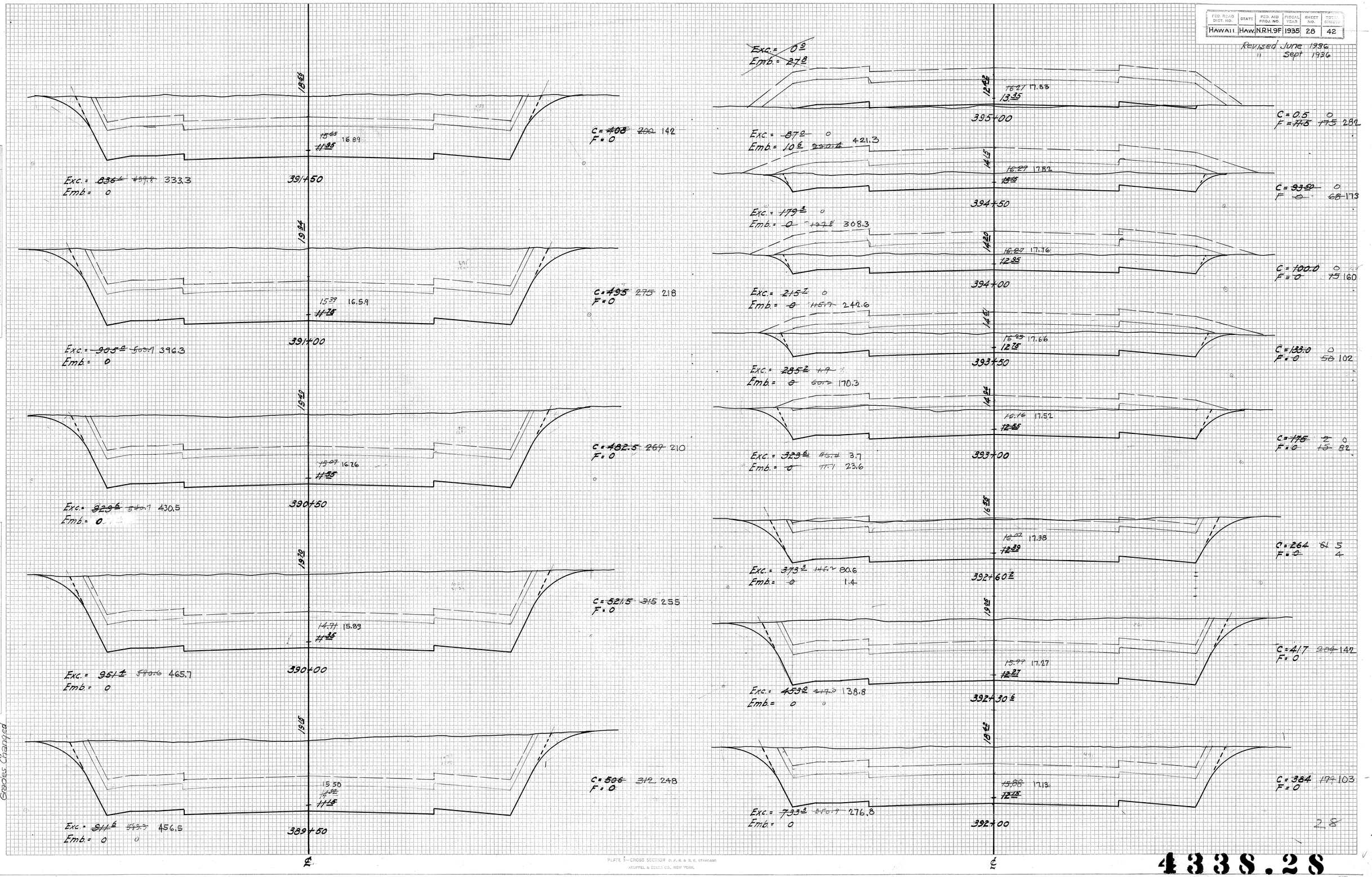


PLATE 5—CROSS SECTION D.P.R. & R.E. STANDARD
KEUFFEL & ESSER CO., NEW YORK.

28

4338.28

25

FED. ROAD DIST. NO.	STATE	FED. AID PROJ. NO.	FISCAL YEAR	SHEET NO.	TOTAL SHEETS
Hawaii	Haw.	N.R.H.9F	1935	29	42

Revised June 1936
" Sept 1936

FINAL SURVEY — SURVEYED, PLOTTED, TEMPLATE, AREAS, AREAS CHECKED, NOTE BOOK, NO., BY, DATE

ORIGINAL SURVEY — SURVEYED, PLOTTED, TEMPLATE, AREAS, AREAS CHECKED, NOTE BOOK, NO., BY, DATE

Grades Changed

398+85.2 — Exc. = 7.2 0; Emb. = 373 285.8 (167.7); 16.27 17.83; 14.33 13.55
398+50 — Exc. = 13.2 0; Emb. = 44 184.0 349.1; 16.27 17.83; 14.15 13.34
398+00 — Exc. = 25.2 0; Emb. = 4.2 192.6 354.6; 16.27 17.83; 13.85 13.34
397+50 — Exc. = 26.1 0; Emb. = 5.2 216.7 370.7; 16.27 17.81; 13.55 12.6
397+00 — Exc. = 32 0; Emb. = 22.4 285.7 470.3; 16.27 17.83; 13.55 12.51
396+50 — Exc. = 62 0; Emb. = 79.7 (159.5) 221.6; 16.27 17.83; 14.15 12.51
396+20 — Exc. = 64 0; Emb. = 74.8 (191.1) 277.2; 16.27 17.83; 14.63 14.14
395+50 — Exc. = 68 0; Emb. = 27.8 317.6 520.3; 16.27 17.83; 13.55 12.51
399+09.6 — Exc. = 45 0; Emb. = 23.2 (364.8) 514.2; 16.27 17.83; 14.23 11.65

C = 5.0 0; F = 193.9 242 332
C = 7.2; F = 136.0 220 320
C = 1.0 0; F = 93.0 174 261
C = 10.0; F = 62.0 152 238
C = 0.2; F = 56.0 168 256
C = 11.5 0; F = 0.2 91 175
C = 3.5 0; F = 4.5 112 202
C = 24.5 0; F = 0 96 181
C = 3.7 0; F = 57 138 228
C = 0.8 0; F = 18.4 168 280

Exc. = 3.2; Emb. = 111.7
Exc. = 6.2; Emb. = 183.3 341.8 (222.0)
Exc. = 6.7; Emb. = 239.2 (324.6) 471.8
Exc. = 5.2; Emb. = 337.2 (420.6) 512.7
Exc. = 3.2; Emb. = 347.2 (429.7) 529.6
Exc. = 10.7; Emb. = 254.2 (318.4) 441.8
Exc. = 10.4; Emb. = 197.7 (266.7) 384.2
Exc. = 11; Emb. = 126.6 (174.2) 237.6

400+75 — 16.30 17.83; 15.87 15.14
400+50 — 16.27 17.83; 15.65 13.96
400+25 — 16.27 17.83; 15.47 13.96
400+00 — 16.27 17.83; 15.25 12.95
399+75 — 16.27 17.83; 15.25 12.45
399+50 — 16.27 17.83; 15.15 14.25
399+25 — 16.27 17.83; 15.25 11.46

C = 7.5 4; F = 119.8 160 269
C = 7.2 2; F = 276.2 341 469
C = 7.2 0; F = 360.0 405 530
C = 4.5 0; F = 378.0 440 579
C = 2.3 0; F = 377.6 445 565
C = 20.7 6; F = 477.0 545 689
C = 1.1 0; F = 260 331 441

PLATE 1—CROSS SECTION U. P. R. & R. E. STANDARD
KEUFFEL & ESSER CO., NEW YORK.

4338.29

(26)

FED. ROAD DIST. NO.	STATE	FED. AID PROJ. NO.	FISCAL YEAR	SHEET NO.	TOTAL SHEETS
HAWAII	Haw.	N.R.H.9F	1935	30	42

Revised June 1936
Revised Sept 1936

℄

Exc.= 0
Emb= ~~491.8~~

~~17.49~~ 18.55
~~17.71~~

7.32

402+00

C = 0
F = ~~607.5~~ ~~588~~ 681

Exc.= 0 0
Emb= ~~543.3~~ ~~524.6~~ 620.8

~~17.11~~ 18.27
17.25

10.32

401+75

C = 0
F = ~~566~~ ~~545~~ 660

Exc.= 0 0
Emb= ~~449.7~~ ~~438.9~~ 523.5

~~16.84~~ 18.06
~~16.83~~

11.71

401+50

C = 0
F = ~~403~~ 484

~~16.57~~ 17.92
~~16.46~~

12.71

401+25

C = 0
F = ~~204.8~~ 335

17.84
~~16.06~~ ~~16.14~~ ~~16.10~~

401+00

C = 1.0
F = 121.4 ~~142~~ 244

Exc.= ~~32~~ ~~19~~
Emb.= ~~111.1~~ ~~139.8~~ 238.0

Grades Changed

PLATE 3—CROSS SECTION ℄ C.P.R. & N.R.R. STANDARD
KRUFFEL & ESSER CO., NEW YORK.

4338.30

27

FINAL SURVEY — SURVEYED, PLOTTED, TEMPLATE, AREAS CHECKED, NOTE BOOK, NO., BY, DATE — C.C.H. 11-34

ORIGINAL SURVEY — SURVEYED, PLOTTED, TEMPLATE, AREAS CHECKED, NOTE BOOK, NO., BY, DATE

FED. ROAD DIST. NO.	STATE	FED. AID PROJ. NO.	FISCAL YEAR	SHEET NO.	TOT. SHEETS
HAWAII	HAW	N.R.H.9F	1935	31	42

Revised June 1936
11 Sept 1936

FINAL SURVEY — NOTE BOOK NO. — SURVEYED, PLOTTED, TEMPLATE, AREAS CHECKED — BY — DATE

ORIGINAL SURVEY — NOTE BOOK NO. — SURVEYED, PLOTTED, TEMPLATE, AREAS CHECKED — BY — DATE

Grades Changed

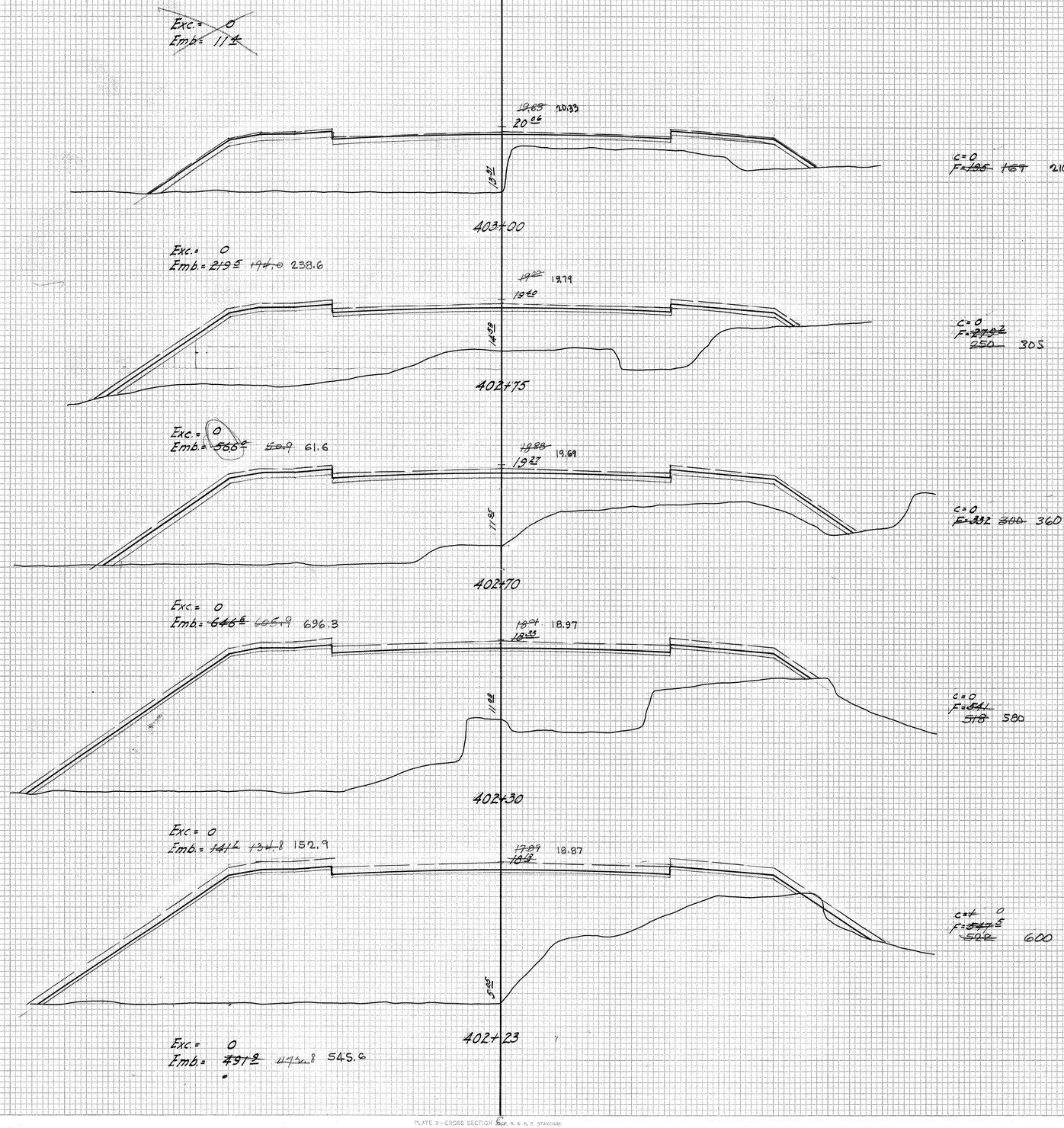


PLATE 3—CROSS SECTION
STD. P. R. & R. E. STANDARD
KEUFFEL & ESSER CO., NEW YORK.

4338.31

FED. ROAD DIST. NO.	STATE	FED. AID PROJ. NO.	FISCAL YEAR	SHEET NO.	TOTAL SHEETS
Hawaii	Haw	N.R.H.9F	1935	32	42

Revised June 1936
" Sept 1936

FINAL SURVEY — SURVEYED, DRAWN, TEMPLATE, AREAS, AREAS CHECKED, NOTE BOOK, NO., DATE, BY

ORIGINAL SURVEY — SURVEYED, DRAWN, TEMPLATE, AREAS, AREAS CHECKED, NOTE BOOK, NO., DATE, BY

Grades Changed

PLATE 3 — CROSS SECTION O. P. R. & R. P. STANDARD
HEUFFEL & EGGER CO., NEW YORK

4338.32

FED. ROAD DIST. NO.	STATE	FED. AID PROJ. NO.	FISCAL YEAR	SHEET NO.	TOTAL SHEETS
Hawaii	Haw	N.R.F. 9F	1935	33	42

FINAL SURVEY
SURVEYED
PLOTTED
TRIPLICATE
NOTE BOOK
AREAS
NO.
AREAS CHECKED
BY
DATE
C.E.N.
R-84

ORIGINAL SURVEY
SURVEYED
PLOTTED
TRIPLICATE
NOTE BOOK
AREAS
NO.
AREAS CHECKED
BY
DATE

Exc. = 1371 L
Emb. = 0
50 Lt
38 Lt
408+00
c = 766
F = 0

Exc. = 1061 L
Emb. = 0
51 Lt
41 Lt
410+50
c = 626
F = 0

Exc. = 1231 L
Emb. = 0
35 Rt
36 Rt
407+50
c = 715
F = 0

Exc. = 1371 L
Emb. = 0
32 Rt
41 00
410+00
c = 703 L
F = 0

Exc. = 461 L
Emb. = 0
41 Lt
36 Rt
407+32
c = 686 L
F = 0

Exc. = 1371 L
Emb. = 0
33 Lt
40 63
409+50
c = 777 L
F = 0

Exc. = 859 L
Emb. = 0
47 Lt
35 23
407+00
c = 755
F = 0

Exc. = 1483 L
Emb. = 0
39 Lt
40 03
409+00
c = 814 L
F = 0

Exc. = 1304 L
Emb. =
40 Rt
33 61
406+54 L
c = 789.7
F = 0

Exc. = 1482 L
Emb. = 0
32 Lt
39 Lt
408+50
c = 776
F = 0

Exc. = 1638 L
Emb. = 0

Exc. = 1427 L
Emb. = 0

PLATE 3—CROSS SECTION O. P. R. & R. E. STANDARD
KEUFFEL & ESSER CO., NEW YORK.

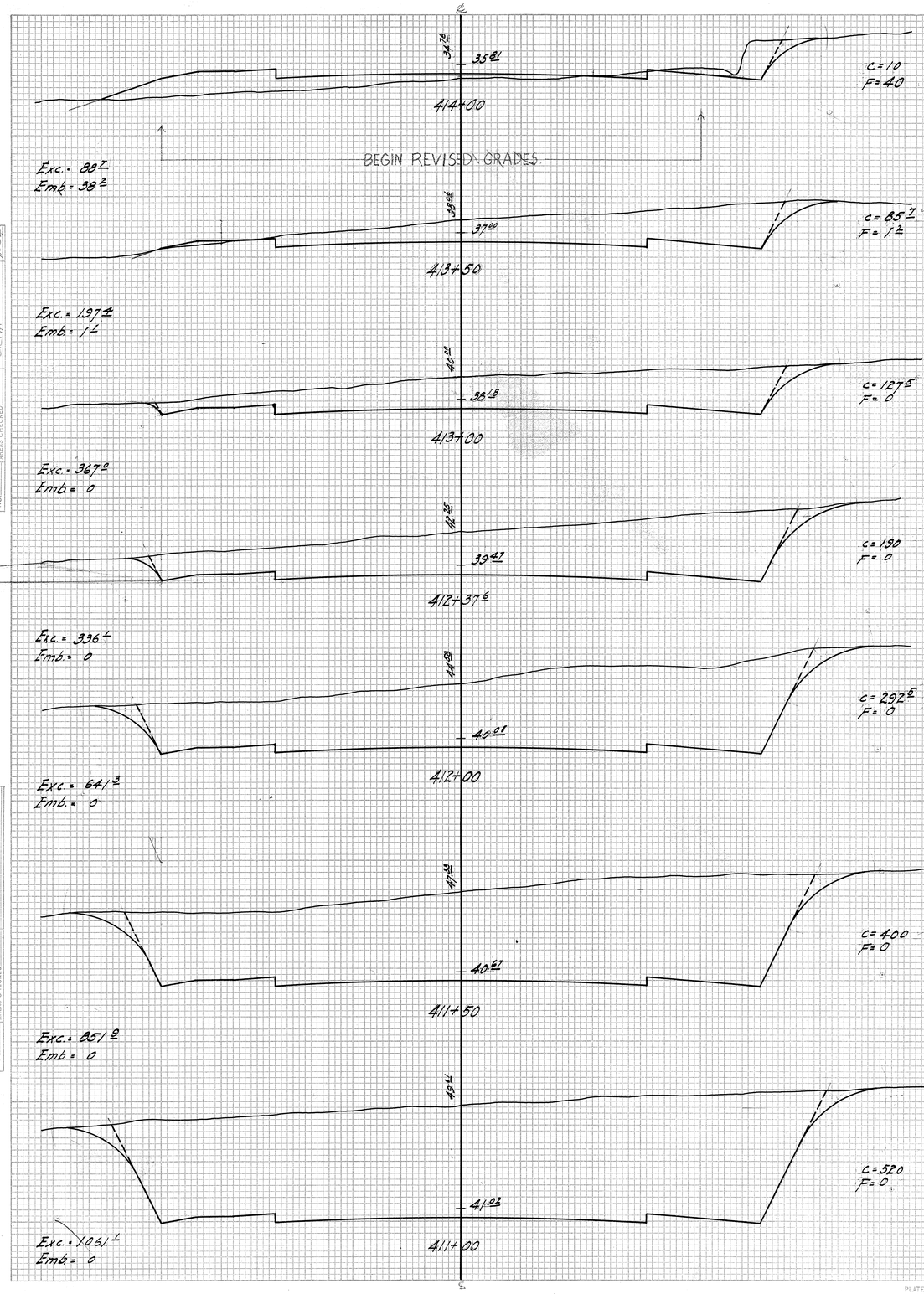
4338.33

(30)

FED. ROAD DIST. NO.	STATE	FED. AID PROJ. NO.	FISCAL YEAR	SHEET NO.	TOTAL SHEETS
HAWAII	HAW	N.R.H.9F	1935	34	42

FINAL SURVEY — NOTE BOOK — NO. — SURVEYED — PLOTTED — TEMPLATE — PROFILE — AREAS CHECKED — BY — DATE — C.C.H. — 2-3-37

ORIGINAL SURVEY — NOTE BOOK — NO. — SURVEYED — PLOTTED — TEMPLATE — PROFILE — AREAS CHECKED — BY — DATE



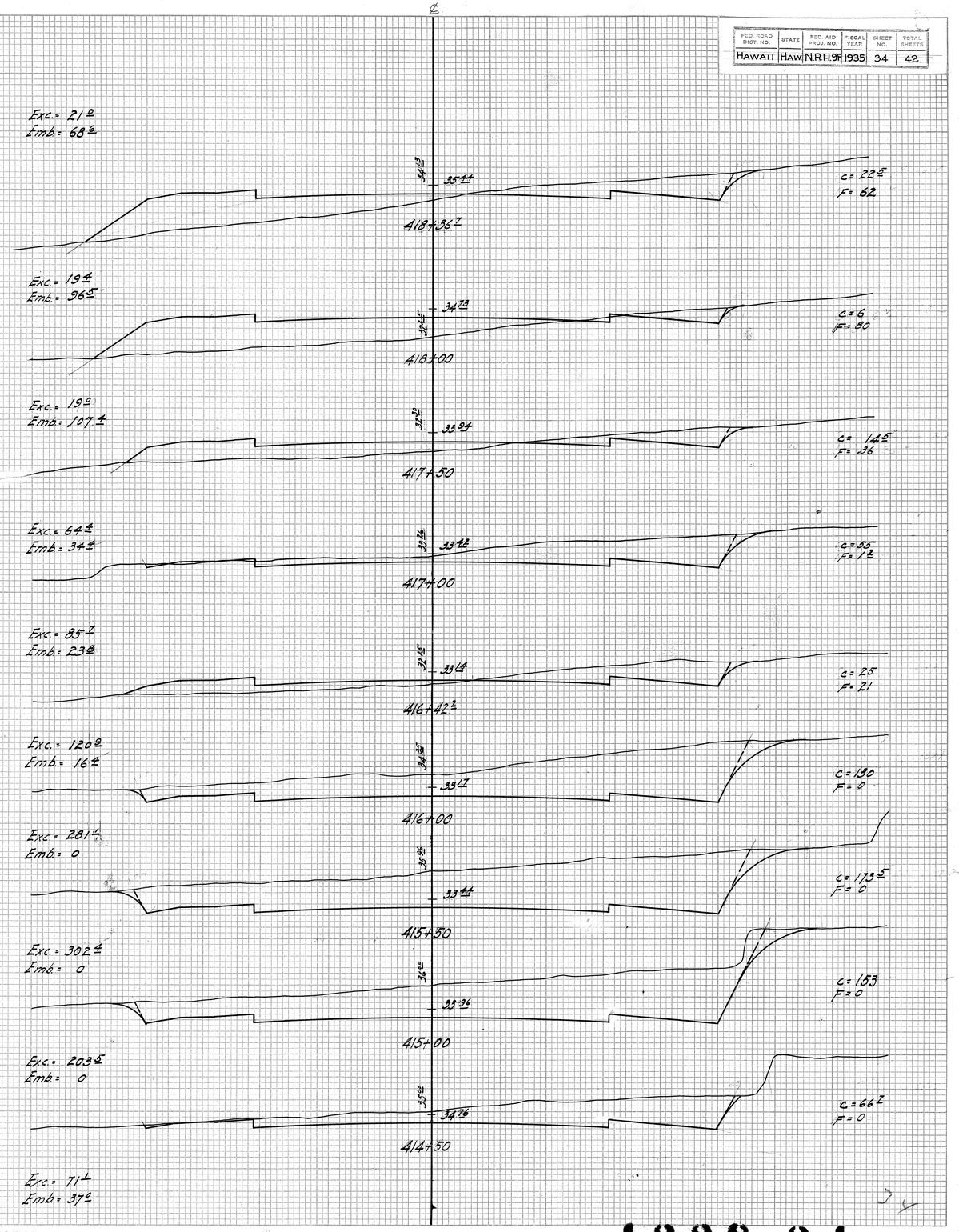


PLATE 5—CROSS SECTION C. P. R. & R. P. STANDARD
KRUFFEL & ESSER CO., NEW YORK.

4338.34

FED. ROAD DIST. NO.	STATE	FED. AID PROJ. NO.	FISCAL YEAR	SHEET NO.	TOTAL SHEETS
Hawaii	Haw	N.R.H. 9F	1935	35	42

Revised June 1936

FINAL SURVEY — SURVEYED, PLOTTED, TEMPLATE, PROFILE, AREAS CHECKED — NOTE BOOK NO. — BY — DATE

ORIGINAL SURVEY — SURVEYED, PLOTTED, TEMPLATE, PROFILE, AREAS CHECKED — NOTE BOOK NO. — BY — DATE

Grades Changed

℄

Exc. = 55 E
Emb. = 55 E

45 E
45 62
422+00
c = 35
F = 23 E

Exc. = 24 E
Emb. = 182 E

43 85
44 19
421+50
c = 25
F = 34

Exc. = 1 E
Emb. = 363 E

42 76
42 94
421+00
c = 1
F = 163 E

Exc. = 0
Emb. = 360 I

41 33
41 44
420+50
c = 0
F = 229 E

Exc. = 3 E
Emb. = 235 E

38 22
38 24
420+00
c = 0
F = 160

Exc. = 56 E
Emb. = 193 E

38 41
38 24
419+50
c = 3 E
F = 94

Exc. = 86 E
Emb. = 227 E

37 40
37 24
419+50 00
c = 57 E
F = 114 E

Exc. = 21 E
Emb. = 68 E

35 86
35 44
418+54
c = 44
F = 152

℄

Exc. = 44 E
Emb. = 54 E

49 54
48 98
50 62
426+00
c = 16 E 85
F = 44 E 3

Exc. = 34 E 120.4
Emb. = 88 E 20.4

49 36
49 72
50 72
425+50
c = 27 45
F = 80 E 19

Exc. = 56 E 99.1
Emb. = 61 E 21.3

50 34
50 59
50 58
425+00
c = 40 62
F = 16 4

Exc. = 122 E 142.6
Emb. = 15 E 4.6

49 25
50 14
50 25
424+50
c = 91 E
F = 1

Exc. = 212 E 199.1
Emb. = 6 E 0.9

49 86
49 73
424+00
c = 137 E 123
F = 0

Exc. = 251 I 222.4
Emb. = 0 0

49 40
49 11
P.C. 423+59 I
c = 199 175
F = 0

Exc. = 506 E 458.8
Emb. = 0 0

48 22
48 28
423+00
c = 259 240
F = 0

Exc. = 431 I 413.9
Emb. = 0 0

47 05
46 85
422+50
c = 206 E
F = 0

Exc. = 223 I ✓
Emb. = 21 E ✓

℄

PLATE 3—CROSS SECTION D. P. H. & R. E. STANDARD
KAUFFEL & ESCH CO., NEW YORK

4338.35

FED. ROAD DIST. NO.	STATE	FED. AID PROJ. NO.	FISCAL YEAR	SHEET NO.	TOT. SHEETS
HAWAII	Haw	N.R.H.9F	1935	36	42

Revised June 1936

Grade Changed

Exc.= ~~16~~ 3.6
Emb.= ~~133~~ 0

Exc.= ~~155~~ 563.0
Emb.= ~~53~~ 0

Exc.= ~~165~~ 395.3
Emb.= 0 0

Exc.= ~~144~~ 340.0
Emb.= 0 0

Exc.= ~~299~~ 703.7
Emb.= 0 0

Exc.= ~~247~~ 647.2
Emb.= 0 0

Exc.= ~~169~~ 538.0
Emb.= ~~1~~ 0

Exc.= ~~83~~ 400.0
Emb.= ~~17~~ 0

Exc.= ~~60~~ 310.2
Emb.= ~~28~~ 0

Exc.= ~~44~~ 213.0
Emb.= ~~54~~ 2.8

Exc.= 3
Emb.= ~~145~~

Exc.= 3
Emb.= ~~160~~

Exc.= ~~7~~ 10.2
Emb.= ~~187~~ 183.3

Exc.= ~~19~~ 20.4
Emb.= ~~170~~ 150.9

Exc.= ~~20~~ 61.1
Emb.= ~~119~~ 71.3

Exc.= ~~25~~ 99.1
Emb.= ~~90~~ 16.7

Exc.= ~~26~~ 138.9
Emb.= ~~90~~ 5.6

Exc.= ~~27~~ 197.2
Emb.= ~~108~~ 0

Exc.= ~~15~~ 222.2
Emb.= ~~141~~ 0

Exc.= ~~5~~ 256.5
Emb.= ~~141~~ 0

Exc.= ~~42~~ 296.3
Emb.= ~~139~~ 0

P.T.= 429+22.38

430+50	41.25 ~~43.42~~ 38.87	C= ~~2~~ 168 F= ~~80~~ 0
430+00	42.64 ~~44.42~~ 39.69	C= ~~16~~ 216 F= ~~63~~
429+50	41.24 ~~45.38~~ 40.76	C= ~~164~~ 392 F= 0
429+00	41.76 ~~45.21~~ 41.41	C= ~~167~~ 398 F= 0
428+50	42.16 ~~46.36~~ 41.96	C= ~~173~~ 401 F= 0
428+00	42.21 ~~47.34~~ 43.16	C= ~~140~~ 360 F= 0
427+50	43.27 ~~48.22~~ 44.36	C= ~~127~~ 339 F= 0
427+00	43.23 45.56 ~~48.18~~	C= ~~56~~ 242 F= ~~2~~ 0
426+50	43.21 46.77 ~~49.27~~	C= ~~34~~ 190 F= ~~16~~ 0
426+00	43.23 ~~49.23~~ 47.97 50.35	C= ~~31~~ 145 F= ~~14~~ 0

435+50	39.25 ~~40.22~~	C= 3 F= ~~7~~
435+00	39.24 39.88 ~~39.95~~	C= ~~0~~ F= 100
434+50	36.64 39.54 ~~39.82~~	C= ~~7~~ 11 F= ~~102~~ 98
434+00	39.05 39.20 ~~39.80~~	C= ~~7~~ 11 F= ~~82~~ 65
433+50	36.22 ~~38.56~~ ~~39.01~~	C= ~~15~~ 55 F= ~~45~~ 17
433+00	38.25 ~~38.52~~ 40.47	C= ~~15~~ 52 F= ~~82~~ 0
432+50	39.25 38.18 ~~40.56~~	C= ~~185~~ 98 F= ~~46~~ 0
432+00	39.25 ~~41.27~~ 37.97	C= ~~14~~ 115 F= ~~70~~ 0
431+50	39.25 ~~41.72~~ 38.02	C= ~~35~~ 105 F= ~~82~~ 0
431+00	40.25 ~~42.21~~ 38.32	C= ~~25~~ 152 F= 70 0

PLATE 3—CROSS SECTION O. P. R. & R. E. STANDARD
KRUMPEL & ESSER CO., NEW YORK.

4338.36

(33)

FED. ROAD DIST. NO.	STATE	FED. AID PROJ. NO.	FISCAL YEAR	SHEET NO.	TOTAL SHEETS
HAWAII	Haw	N.R.H.9F	1935	37	42

FINAL SURVEY — SURVEYED, PLOTTED, TRACED, AREAS, AREAS CHECKED, NOTE BOOK, NO., BY, DATE

ORIGINAL SURVEY — SURVEYED, PLOTTED, TRACED, AREAS, NOTE BOOK, NO., BY, DATE

Exc. = 0
Emb. = 146 S

440+50 — 43.62 — 41.65 — C = 0, F = 6.9 S

Exc. = 0
Emb. = 166 S

440+00 — 43.29 — 41.14 — C = 0, F = 88 Z

Exc. = 0
Emb. = 228 S

439+50 — 42.94 — 40.24 — C = 0, F = 91 S

Exc. = 295 S 0
Emb. = -0 + 3.7 Z

439+00 — 42.60 — 40.60 — C = 0, F = 155

438+50 — 42.26 — 40.34 — C = 0, F = 99

PEARL HARBOR — BRIDGE

Exc. = 5 S
Emb. = 168 S

437+50 — 41.88 — 40.88 — C = 5 S, F = 77 S

Exc. = 0
Emb. = 174 S

437+00 — 41.24 — 39.85 — C = 0, F = 104 S

Exc. = 0 S
Emb. = 155 S

436+50 — 40.92 — 39.43 — C = 0, F = 84

Exc. = 3 S
Emb. = 145 S

436+00 — 40.26 — 38.69 — C = 0 S, F = 84

Exc. = 66 S
Emb. = 33 S

445+50 — 43.81 — 43.82 — C = 37 Z, F = 28 S

Exc. = 98 S
Emb. = 26 Z

445+00 — 44.07 — 44.25 — C = 68 S, F = 0

Exc. = 156 L
Emb. = 0

444+50 — 44.42 — 45.22 — C = 100, F = 0

Exc. = 176 S
Emb. = 0

444+00 — 44.67 — 45.77 — C = 91, F = 0

Exc. = 81 S
Emb. = 0

Plan Approaches to Pearl City Peninsula
& Waimanu Manuf. Co. S.P. Grade
Run Back 35 ft.

443+78 — 44.74 — 46.86 — C = 109, F = 0

Pearl City — INTERSECTION — WAIMANU RANCH

Exc. = 221 S
Emb. = 1 Z

443+00 — 44.84 — 44.74 — C = 44 S, F = 1 S

Exc. = 82 S
Emb. = 1 L

442+50 — 44.77 — 44.63 — C = 44 S, F = 0

Exc. = 54 L
Emb. = 6 S

442+00 — 44.59 — 43.63 — C = 14 S, F = 7

Exc. = 17 S
Emb. = 37 S

441+50 — 44.30 — 43.30 — C = 5, F = 33

Exc. = 5 S
Emb. = 75 S

441+00 — 43.26 — 43.16 — C = 1 S, F = 48

Exc. = 0 S
Emb. = 108 Z

PLATE 9 — CROSS SECTION C. P. R. & R. E. STANDARD
KEUFFEL & ESSER CO., NEW YORK.

4338.37

(34)

FED. ROAD DIST. NO.	STATE	FED. AID PROJ. NO.	FISCAL YEAR	SHEET NO.	TOTAL SHEETS
HAWAII	HAW	N.R.H.9F	1935	38	42

ORIGINAL SURVEY — FINAL SURVEY
SURVEYED
PLOTTED
TRIANGULATE
AREAS
NOTE BOOK
NO.
AREAS CHECKED
BY
DATE

℄

450+50 — 43.93 / 43.53
Exc. = 22 C
Emb. = 48 C
C = 9
F = 27 Z

450+00 — 42.47 / 42.82
Exc. = 37 C
Emb. = 35 C
C = 15
F = 24 Z

449+50 — 41.97 / 41.64
Exc. = 60 Z
Emb. = 26 Z
C = 25 Z
F = 13 Z

449+00 — 41.21 / 41.07
Exc. = 71 C
Emb. = 33 C
C = 40
F = 15

448+50 — 40.99 / 40.78
Exc. = 63 C
Emb. = 49 C
C = 37
F = 20 C

448+00 — 40.86 / 40.78
Exc. = 58 C
Emb. = 57 C
C = 31
F = 39

447+50 — 41.24 / 40.97
Exc. = 36 Y
Emb. = 49 C
C = 32 C
F = 28 C

447+00 — 41.80 / 41.66
Exc. = 52 C
Emb. = 46 C
C = 28
F = 25

446+50 — 42.32 / 42.38
Exc. = 58 S
Emb. = 30 Y
C = 29
F = 25

446+00 — 43.15 / 43.04
Exc. = 66 S
Emb. = 33 C
C = 34
F = 7 Z

℄

455+00 — 52.80 / 52.81
Exc. = 74 C
Emb. = 4 C
C = 35.2
F = 3.0

454+50 — 51.40 / 51.65
Exc. = 48 Z
Emb. = 19 C
C = 17
F = 17 C

454+00 — 50.21 / 50.64
Exc. = 29 C
Emb. = 35 Y
C = 15
F = 20 Z

453+50 — 49.47 / 49.62
Exc. = 22 Z
Emb. = 40 C
C = 9
F = 23

453+00 — 48.45 / 48.61
Exc. = 16 S
Emb. = 47 C
C = 8 C
F = 28

452+50 — 47.49 / 47.59
Exc. = 16 S
Emb. = 58 C
C = 9
F = 34 Z

452+00 — 46.47 / 46.58
Exc. = 18 C
Emb. = 60 Y
C = 11
F = 30 C

451+50 — 45.22 / 45.56
Exc. = 22 C
Emb. = 53 Z
C = 19 C
F = 27 C

451+00 — 44.89 / 44.85
Exc. = 28 Z
Emb. = 48 Z
C = 17 C
F = 25

℄

PLATE 5—CROSS SECTION C. P. R. & R. E. STANDARD
KRUPPEL & DOSCH CO., NEW YORK.

4338.38

35

FED. ROAD DIST. NO.	STATE	FED. AID PROJ. NO.	FISCAL YEAR	SHEET NO.	TOTAL SHEETS
HAWAII	Haw	N.R.H.9F	1935	39	42

Revised June 1936

FINAL SURVEY — NOTE BOOK NO. — SURVEYED, PLOTTED, TEMPLATE, AREAS CHECKED — BY — DATE

ORIGINAL SURVEY — NOTE BOOK NO. — SURVEYED, PLOTTED, TEMPLATE, AREAS CHECKED — BY — DATE

Grades Changed

565.1
Exc.= ~~288~~ 289
Emb.= 0

59.2
56.75
58.88

C= ~~222~~ 342
F= 0

P.C. 458+86.9

459.9
Exc.= ~~316~~ 317
Emb.= 0

59.2
57.03
58.24

C= ~~215~~ 285
F= 0

458+50

59.26
57.1
58.41

C= ~~126~~ 202
F= 0

458+00

Exc.= ~~185~~ 296.3
Emb.= 0

57.18
56.91
57.72

C= ~~74~~ 118
F= 0

457+50

Exc.= ~~119~~ 169.4
Emb.= 0

58.20
56.43
56.98

C= ~~54~~ 63
F= 0

457+00

Exc.= ~~91~~ 99.1
Emb.= 0

55.63
55.7
55.71

C= 44
F= 0

456+50

Exc.= 86
Emb.= 0

54.64
54.70

C= ~~50~~ 3
F= 0

456+00

Exc.= ~~87~~ 1
Emb.= ~~1~~

53.04
53.68

C= 454
F= ~~1~~ 2

455+50

Exc.= ~~74~~ 6
Emb.= ~~4~~ 8

℄

Exc.= ~~351~~ 1
Emb.= ~~0~~ 2

Exc.= ~~455~~ 837.0
Emb.= 0

59.22
52.54
59.25

442
C= 227.7
F= 0

461+00

Exc.= ~~492~~ 844.2
Emb.= 0

57.62
53.98
57.78

C= ~~264~~ 462
F= 0

460+50

Exc.= ~~463~~ 775.9
Emb.= 0

58.27
55.15
58.29

C= ~~268~~ 450
F= 0

460+00

Exc.= ~~229~~ 360.2
Emb.= 0

59.2
56.05
58.60

C= ~~233~~ 388
F= 0

459+50

Exc.= ~~337~~ 516.4
Emb.= 0

59.42
56.40
58.74

390
C= ~~257~~
F= 0

459+25

℄

PLATE 3—CROSS SECTION U. P. R. & H. E. STANDARD
KEUFFEL & ESSER CO., NEW YORK.

4338.39

(36)

FED. ROAD DIST. NO.	STATE	FED. AID PROJ. NO.	FISCAL YEAR	SHEET NO.	TOTAL SHEETS
HAWAII	Haw	N.R.H.9F	1935	40	42

Revised June, 1936

FINAL SURVEY — SURVEYED, PLOTTED, TEMPLATE, AREAS, AREAS CHECKED, NOTE BOOK, NO. — DATE, BY

ORIGINAL SURVEY — SURVEYED, PLOTTED, TEMPLATE, AREAS, AREAS CHECKED, NOTE BOOK, NO. — DATE, BY

Grades Changed

464+50
Exc.: ~~0~~ 13.0
Emb.: ~~342~~ 207.4
40.89 / ~~40.62~~ ~~42.28~~
c=0 14
F=~~181~~ 108

464+00
Exc.: ~~0~~ 43.5
Emb.: ~~327~~ 181.5
40.35 / ~~42.66~~ ~~44.12~~
c=0 33
F=~~172~~ 88

463+50
Exc.: ~~0~~ 81.5
Emb.: ~~327~~ 178.5
43.99 / ~~44.78~~ ~~46.12~~
c=~~0~~ 45
F=~~181~~ 81

463+00
Exc.: ~~0~~ 102.8
Emb.: ~~233~~ 75.0
45.7 / ~~47.50~~ ~~48.32~~
c=0 66
F=~~70~~ 0

462+50
Exc.: ~~3~~ 188.9
Emb.: ~~97~~ 0
47.42 / ~~49.29~~ ~~50.27~~
c=~~4~~ 138
F=~~34~~ 0

462+00
Exc.: ~~494~~ 345.4
Emb.: ~~44~~ 0
49.14 / ~~51.25~~ ~~52.54~~
c=~~492~~ 235
F=~~14~~ 0

461+72.97 P.T.
Exc.: ~~78~~ 279.3
Emb.: ~~3~~ 0
50.06 / ~~52.76~~ ~~53.55~~
c=~~1072~~ 323
F=~~42~~ 0

461+50
Exc.: ~~110~~ 291.6
Emb.: ~~2~~ 0
50.85 / ~~53.28~~ ~~54.38~~
c=~~1612~~ 372
F=0 0

Exc.: ~~361~~ 753.7
Emb.: 0 0

DITCH

468+50
Exc.: ~~55~~ 6
Emb.: ~~37~~ 8
35.20 / ~~35.03~~ ~~35.03~~
c=25
F=36

468+00
Exc.: ~~43~~ 2
Emb.: 101.4
35.19 / ~~35.21~~ ~~35.22~~
c=~~21~~ 4
F=~~79~~ 2

467+50
Exc.: ~~29~~ 2 30.6
Emb.: ~~154~~ 2 150.9
35.51 / ~~35.29~~ ~~35.62~~
c=~~79~~ 2 12
F=~~88~~ 5 90.

467+00
Exc.: ~~13~~ 2 24.1
Emb. ~~195~~ 6 114.3
35.97 / ~~35.63~~ ~~36.19~~
c=~~36~~ 14
F=~~117~~ 2 109

466+50
14.8
Exc.: ~~3~~ 3
Emb.: ~~233~~ 2 200.9
36.64 / ~~36.89~~ ~~37.00~~
c=~~0~~ 2
F=~~134~~ 108

466+00
Exc.: 0 1.9
Emb.: ~~285~~ 2 221.3
37.46 / ~~36.44~~ ~~38.21~~
c=0
F=~~174~~ 131

465+50
Exc.: 0
Emb.: ~~339~~ 2 237.0
38.43 / ~~37.19~~ ~~39.23~~
c=0
F=~~183~~ 125

465+00
Exc.: 0
Emb.: ~~344~~ 2 223.7
37.55 / ~~38.24~~ ~~40.65~~
c=0
F=~~182~~ 116

PLATE 3—CROSS SECTION C. P. R. & R. E. STANDARD
KRUPPEL & KNOLL CO., NEW YORK

4338.40

FED. ROAD DIST. NO.	STATE	FED. AID PROJ. NO.	FISCAL YEAR	SHEET NO.	TOTAL SHEETS
HAWAII	HAW	N.R.H.9F	1935	41	42

FINAL SURVEY — NOTE BOOK NO. — SURVEYED — PLOTTED — TEMPLATE — AREAS — AREAS CHECKED — BY — DATE — EC&M 12-36

ORIGINAL SURVEY — NOTE BOOK — SURVEYED — PLOTTED — TEMPLATE — AREAS — AREAS CHECKED — BY — DATE

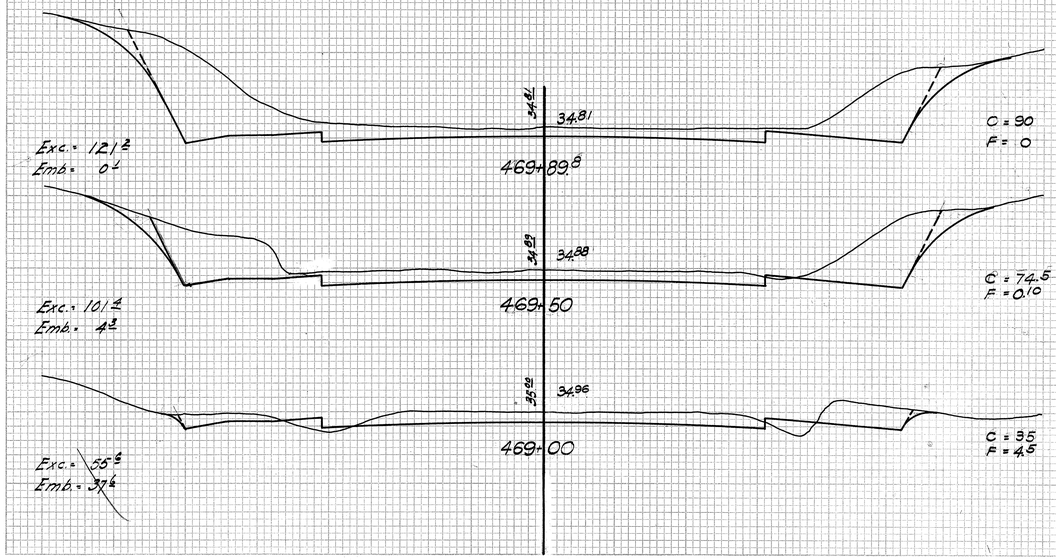


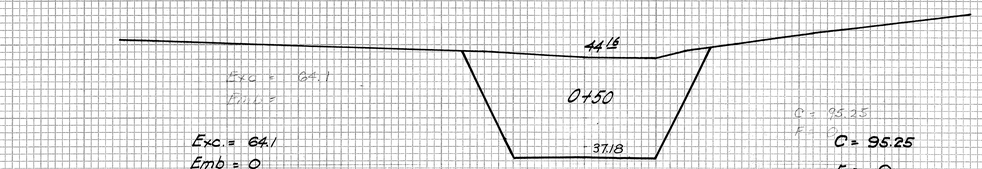
PLATE 2 - CROSS SECTION O. P. R. & P. E. STANDARD
KEUFFEL & ESSER CO., NEW YORK.

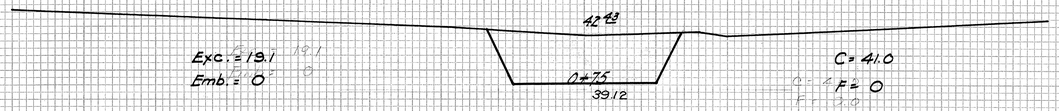
4338.41

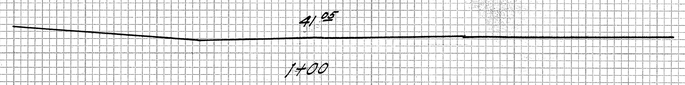
FED. ROAD DIST. NO.	STATE	FED. AID PROJ. NO.	FISCAL YEAR	SHEET NO.	TOTAL SHEETS
HAWAII	HAW	N.R.H.9F	1935	42	42

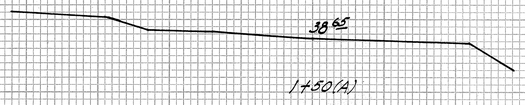
FINAL SURVEY — SURVEYED, PLOTTED, TRIANGULATE, AREAS, NOTE BOOK, NO., AREAS CHECKED, BY, DATE

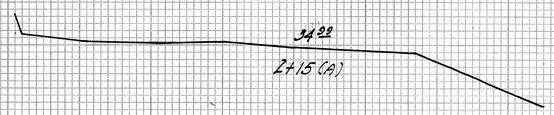
ORIGINAL SURVEY — SURVEYED, PLOTTED, TRIANGULATE, AREAS, NOTE BOOK, NO., AREAS CHECKED, BY, DATE






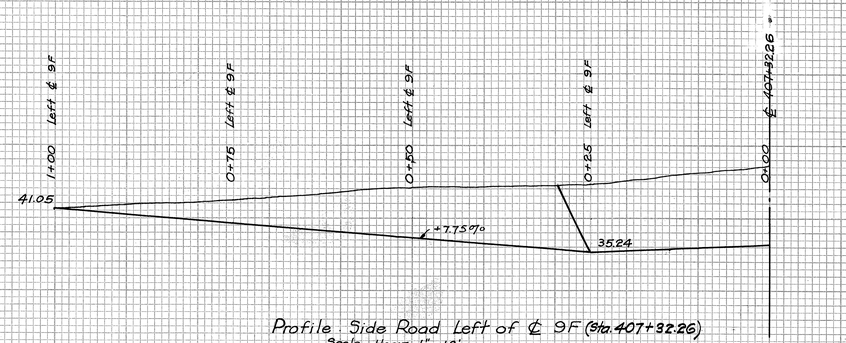




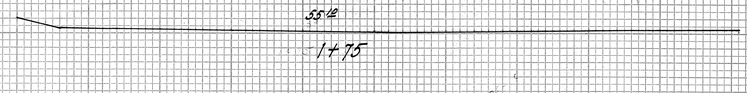


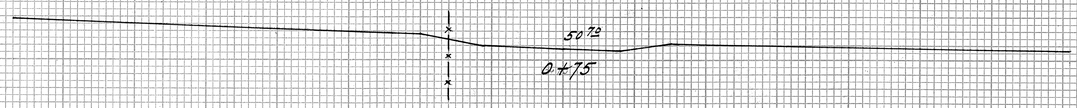


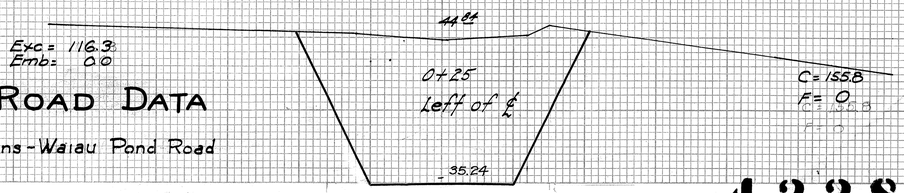


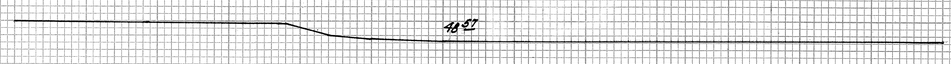


Profile Side Road Left of ℄ 9F (Sta. 407+32.26)
Scale Horiz. 1" = 10'
Vert. 1" = 10'









SIDE ROAD DATA

Cross Sections - Waiau Pond Road

PLATE 3 — CROSS SECTION O. P. R. & R. E. STANDARD
KEUFFEL & ESSER CO., NEW YORK.

267
601

4338.42