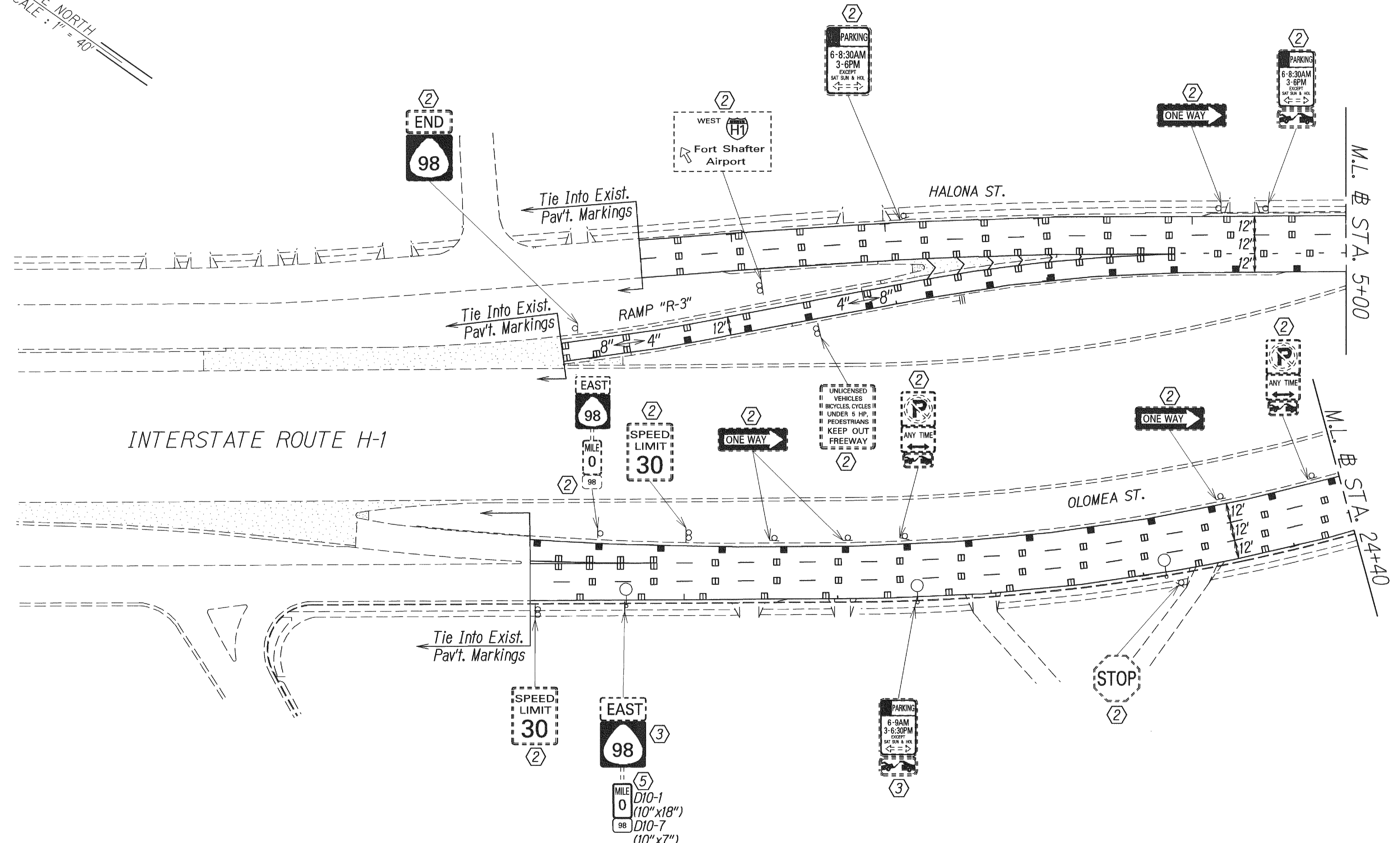


FED. ROAD DIST. NO.	STATE	FED. AID PROJ. NO.	FISCAL YEAR	SHEET NO.	TOTAL SHEETS
HAWAII	HAW.	STP-098-1(011)	2012	26	64

TRUE NORTH
SCALE: 1" = 40'



KEY:

- ① Exist. Sign(s) to Remain
- ② Exist. Sign(s) & Post(s) to Remain
- ③ Exist. Sign(s) on Exist. Hwy. Light Pole to Remain
- ④ Exist. Sign(s) on Exist. Traffic Signal Pole to Remain
- ⑤ Install New Sign(s)
- ⑥ Install New Sign(s) & Post(s)
- ⑦ Remove Exist. Sign(s)
- ⑧ Relocate Exist. Sign(s) w/ New Post(s)

DESIGNED BY	DATE
DRAWN BY	
TRACED BY	
DESIGNED BY	
QUANTITIES BY	
CHECKED BY	

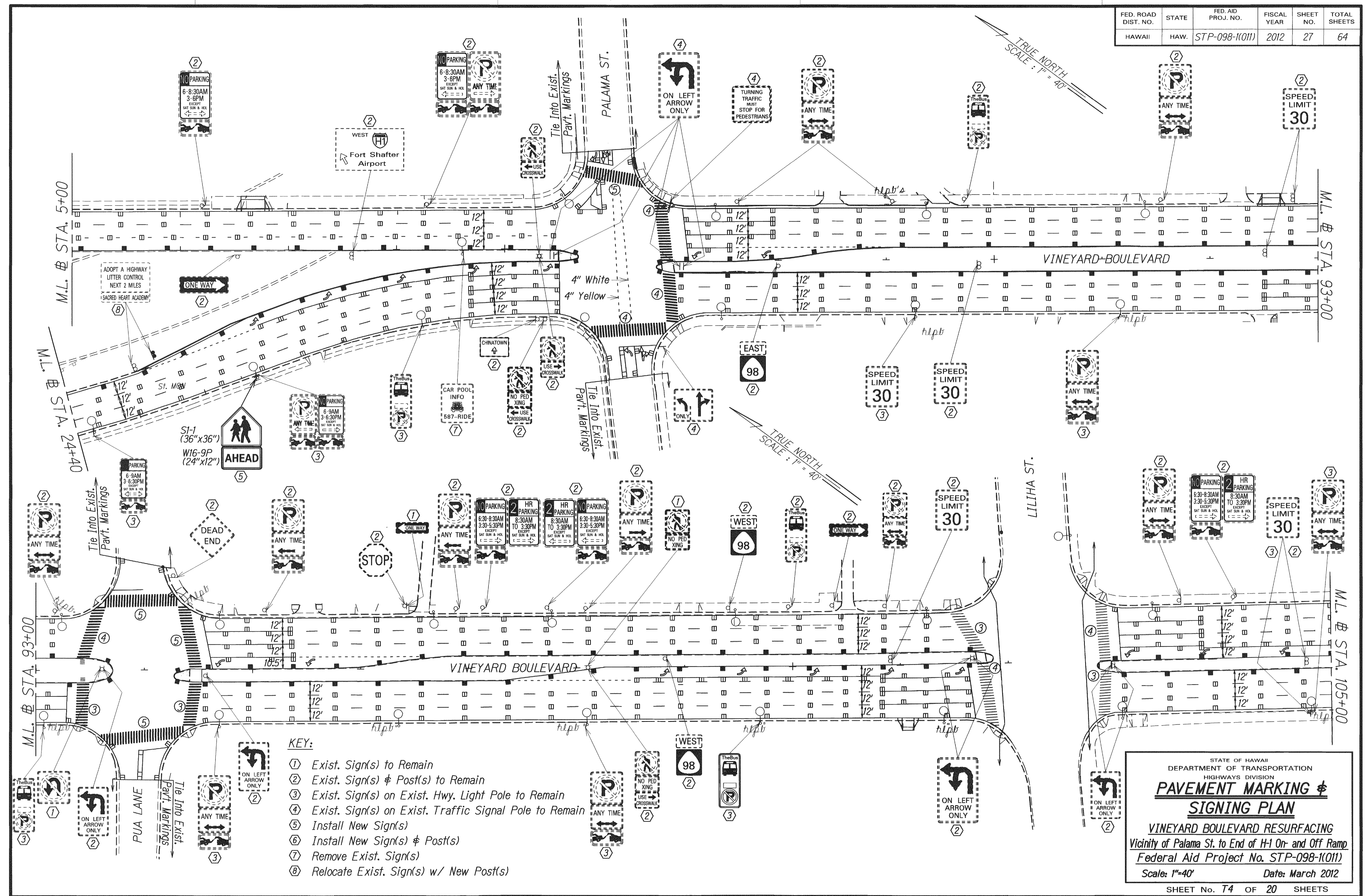
STATE OF HAWAII
DEPARTMENT OF TRANSPORTATION
HIGHWAYS DIVISION

**PAVEMENT MARKING &
SIGNING PLAN**

VINEYARD BOULEVARD RESURFACING
Vicinity of Palama St. to End of H-1 On- and Off Ramp
Federal Aid Project No. STP-098-1(011)
Scale: 1"=40' Date: March 2012

SHEET No. T3 OF 20 SHEETS

FED. ROAD DIST. NO.	STATE	FED. AID PROJ. NO.	FISCAL YEAR	SHEET NO.	TOTAL SHEETS
HAWAII	HAW.	STP-098-1(011)	2012	27	64



SURVEY PLOTTED BY	DATE
DESIGNED BY	
TRACED BY	
DESIGNED BY	
QUANTITIES BY	
CHECKED BY	
ORIGINAL PLAN	
NOTE BOOK	
NO.	

- KEY:**
- ① Exist. Sign(s) to Remain
 - ② Exist. Sign(s) & Post(s) to Remain
 - ③ Exist. Sign(s) on Exist. Hwy. Light Pole to Remain
 - ④ Exist. Sign(s) on Exist. Traffic Signal Pole to Remain
 - ⑤ Install New Sign(s)
 - ⑥ Install New Sign(s) & Post(s)
 - ⑦ Remove Exist. Sign(s)
 - ⑧ Relocate Exist. Sign(s) w/ New Post(s)

STATE OF HAWAII
DEPARTMENT OF TRANSPORTATION
HIGHWAYS DIVISION

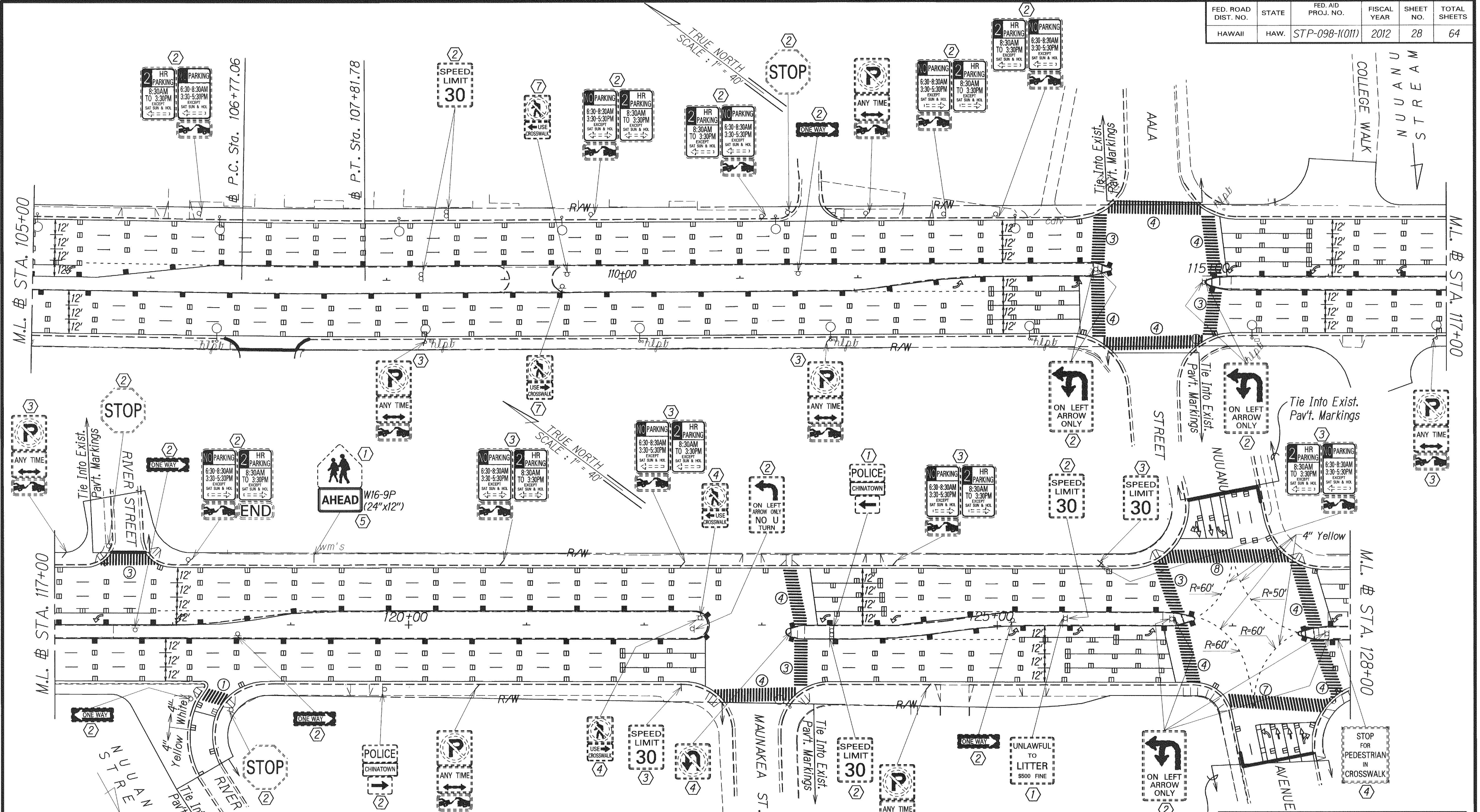
**PAVEMENT MARKING &
SIGNING PLAN**

VINEYARD BOULEVARD RESURFACING
Vicinity of Palama St. to End of I-1 On- and Off Ramp
Federal Aid Project No. STP-098-1(011)

Scale: 1"=40' Date: March 2012

SHEET No. T4 OF 20 SHEETS

FED. ROAD DIST. NO.	STATE	FED. AID PROJ. NO.	FISCAL YEAR	SHEET NO.	TOTAL SHEETS
HAWAII	HAW.	STP-098-1(011)	2012	28	64

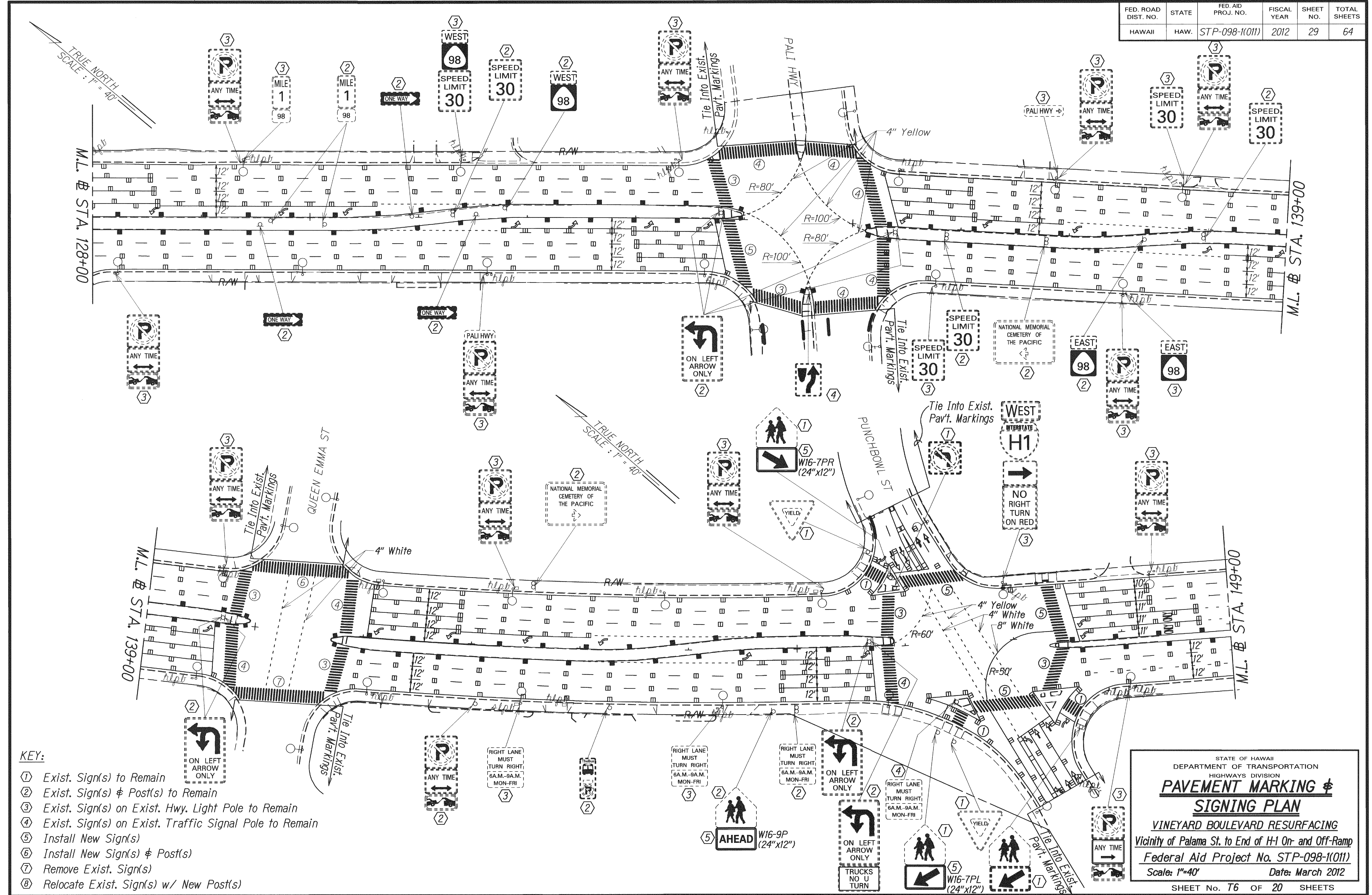


- KEY:**
- ① Exist. Sign(s) to Remain
 - ② Exist. Sign(s) & Post(s) to Remain
 - ③ Exist. Sign(s) on Exist. Hwy. Light Pole to Remain
 - ④ Exist. Sign(s) on Exist. Traffic Signal Pole to Remain
 - ⑤ Install New Sign(s)
 - ⑥ Install New Sign(s) & Post(s)
 - ⑦ Remove Exist. Sign(s)
 - ⑧ Relocate Exist. Sign(s) w/ New Post(s)

SURVEY PLOTTED BY _____ DATE _____
 PLAN TRACED BY _____
 DESIGNED BY _____
 QUANTITIES BY _____
 CHECKED BY _____
 ORIGINAL PLAN No. 201203

STATE OF HAWAII
 DEPARTMENT OF TRANSPORTATION
 HIGHWAYS DIVISION
PAVEMENT MARKING & SIGNING PLAN
 VINEYARD BOULEVARD RESURFACING
 Vicinity of Palama St. to End of H1 On- and Off-Ramp
 Federal Aid Project No. STP-098-1(011)
 Scale: 1"=40' Date: March 2012
 SHEET No. T5 OF 20 SHEETS

FED. ROAD DIST. NO.	STATE	FED. AID PROJ. NO.	FISCAL YEAR	SHEET NO.	TOTAL SHEETS
HAWAII	HAW.	STP-098-1(011)	2012	29	64



- KEY:**
- ① Exist. Sign(s) to Remain
 - ② Exist. Sign(s) & Post(s) to Remain
 - ③ Exist. Sign(s) on Exist. Hwy. Light Pole to Remain
 - ④ Exist. Sign(s) on Exist. Traffic Signal Pole to Remain
 - ⑤ Install New Sign(s)
 - ⑥ Install New Sign(s) & Post(s)
 - ⑦ Remove Exist. Sign(s)
 - ⑧ Relocate Exist. Sign(s) w/ New Post(s)

DATE	_____
DESIGNED BY	_____
CHECKED BY	_____
DATE	_____
DESIGNED BY	_____
CHECKED BY	_____
DATE	_____
DESIGNED BY	_____
CHECKED BY	_____

STATE OF HAWAII
DEPARTMENT OF TRANSPORTATION
HIGHWAYS DIVISION

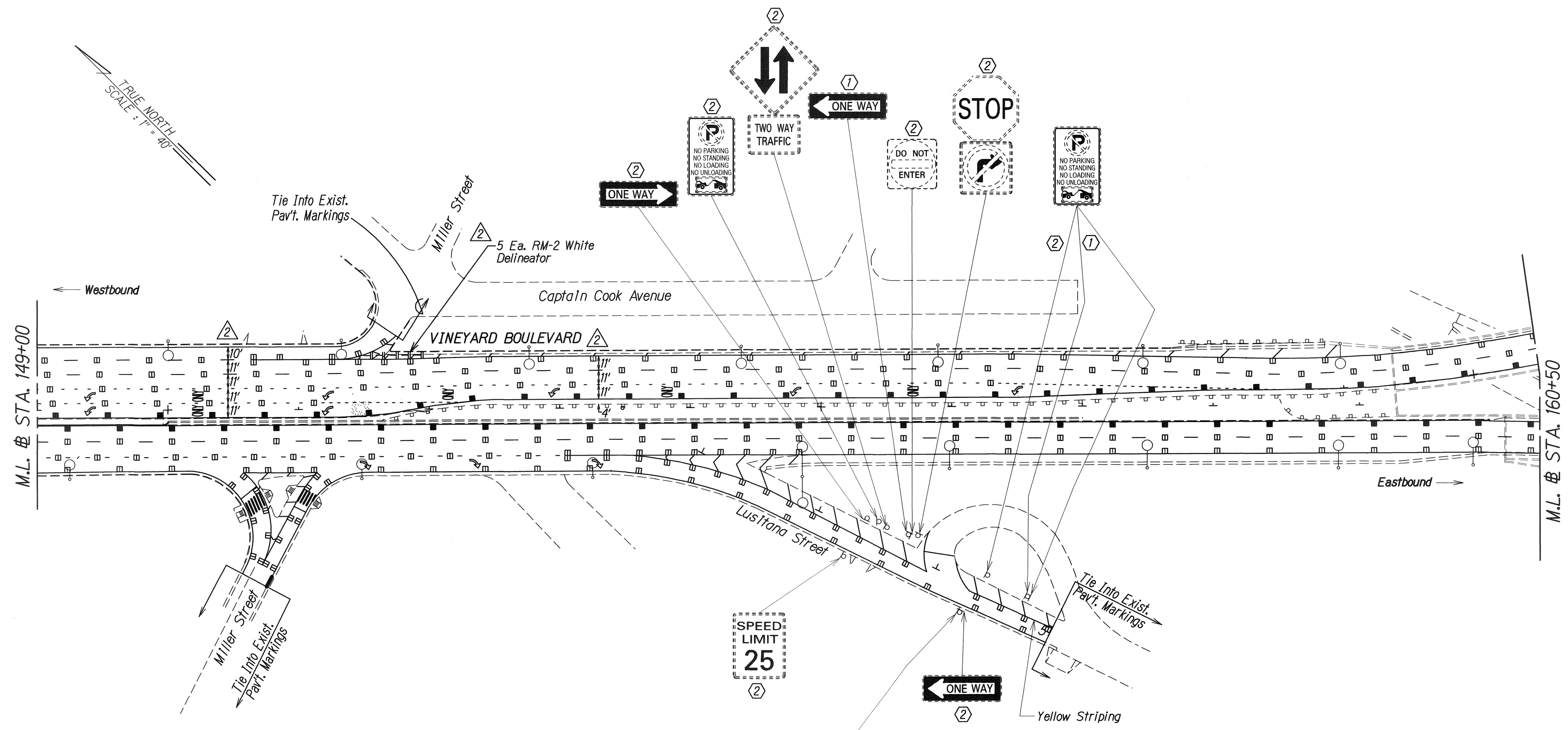
PAVEMENT MARKING & SIGNING PLAN

VINEYARD BOULEVARD RESURFACING
Vicinity of Palama St. to End of H-1 On- and Off-Ramp
Federal Aid Project No. STP-098-1(011)

Scale: 1"=40' Date: March 2012

SHEET No. T6 OF 20 SHEETS

FED. ROAD DIST. NO.	STATE	FED. AID PROJ. NO.	FISCAL YEAR	SHEET NO.	TOTAL SHEETS
HAWAII	HAW.	STP-098-1(011)	2012	ADD. 30	64



- KEY:**
- ① Exist. Sign(s) to Remain
 - ② Exist. Sign(s) & Post(s) to Remain
 - ③ Exist. Sign(s) on Exist. Hwy. Light Pole to Remain
 - ④ Exist. Sign(s) on Exist. Traffic Signal Pole to Remain
 - ⑤ Install New Sign(s)
 - ⑥ Install New Sign(s) & Post(s)
 - ⑦ Remove Exist. Sign(s)
 - ⑧ Relocate Exist. Sign(s) w/ New Post(s)

ORIGINAL PLAN	DATE
DESIGNED BY	
CHECKED BY	
DATE	

DATE	REVISION
1/31/13	Added Lane Dimensions. Added RM-2 White Delineators.

STATE OF HAWAII
 DEPARTMENT OF TRANSPORTATION
 HIGHWAYS DIVISION
PAVEMENT MARKING & SIGNING PLAN
VINEYARD BOULEVARD RESURFACING
 Vicinity of Palama St. to End of H-1 On- and Off Ramp
 Federal Aid Project No. STP-098-1(011)
 Scale: 1"=40' Date: March 2012

SHEET No. 77 OF 20 SHEETS

