FED. ROAD DIST. NO.	STATE	FED. AID PROJ. NO.	FISCAL YEAR	SHEET NO.	TOTAL SHEETS
HAWAII	HAW	D.C. 59(10)	1941	14	50

FINAL SURVEY — SURVEYED, PLOTTED, TEMPLATE, AREAS, AREAS CHECKED, NOTE BOOK, NO., BY, DATE

ORIGINAL SURVEY — SURVEYED, PLOTTED, TEMPLATE, AREAS, AREAS CHECKED, NOTE BOOK, NO., BY, DATE

C=209 F=0 — Rail — ℄Rd. — 19.02 — 7+42.2 — S.E.=.139 — 216 — EXC=285.4 EMB=0

C=158 F=0 — Rail — ℄Rd. — 18.54 — 7+00 — S.E.=.43 — 208 — EXC=424.8 EMB=0

C=139 F=0 — Rail — ℄Rd. — 17.95 — 6+00 — S.E.=.12 — 193 — EXC=550.0 EMB=0

C=13 F=0 — Rail — ℄Rd. — 17.17 — 5+00 — 5P — 174 — EXC=332.6 EMB=0

C=36 F=0 — Rail — ℄Rd. — 16.19 — 4+00 — 5P — 154 — EXC=201.9 EMB=0

C=35 F=2 — Rail — ℄Rd. — 15.36 — 3+00 — 142 — EXC=137.0 EMB=3.7

C=17 F=32 — Rail — ℄Rd. — 14.43 — 2+00 — 12.2 — EXC=96.3 EMB=23.0

C=12 F=47 — Rail — ℄Tr. — 13.50 — 1+00 — 10.3 — EXC=48.2 EMB=146.3

C=2 F=82 — Rail — 12.57 — 0+00 — 10.0 — EXC=25.9 EMB=238.9

PLATE 3 - CROSS SECTION O. P. R. & R. E. STANDARD
KEUFFEL & ESSER CO., NEW YORK.
K & E CO. No. 345-3 MADE IN U. S. A. 33858-3

50SS.14

ORIGINAL SURVEY		BY	DATE
NOTE BOOK	SURVEYED		
NO.	PLOTTED		
	TEMPLATE		
	AREAS		
	AREAS CHECKED		

FINAL SURVEY		BY	DATE
NOTE BOOK	SURVEYED		
NO.	PLOTTED		
	TEMPLATE		
	AREAS		
	AREAS CHECKED		

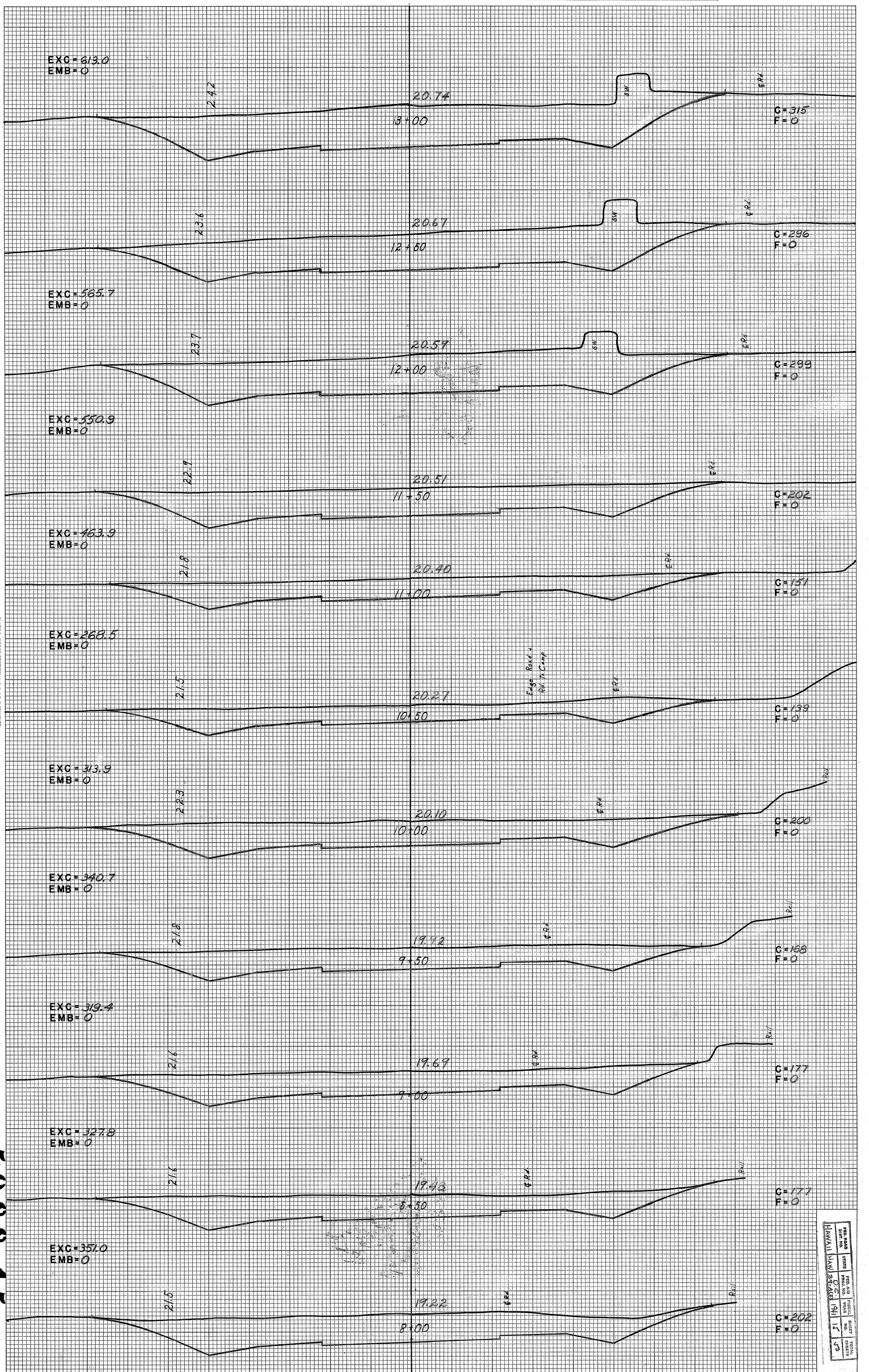


PLATE 3. CROSS SECTION O. P. R. & R. E. STANDARD

KEUFFEL & ESSER CO. NEW YORK

K & E CO. No. 345-3

MADE IN U.S.A.

FED. ROAD DIST. NO.	STATE	FED. AID PROJECT NO.	SHEET NO.	TOTAL SHEETS
HAWAII	HAWAII	22C	12	29

5088.15

FED. ROAD DIST. NO.	STATE	FED. AID PROJ. NO.	FISCAL YEAR	SHEET NO.	TOTAL SHEETS
Hawaii	Haw	S-C 39 A(21)	1941	16	50

FINAL SURVEY
NOTE BOOK
NO.
SURVEYED
PLOTTED
TEMPLATE
AREAS
AREAS CHECKED
BY
DATE

ORIGINAL SURVEY
NOTE BOOK
NO.
SURVEYED
PLOTTED
TEMPLATE
AREAS
AREAS CHECKED
BY
DATE

C=0 F=168 — 21.47 — 18.00 — EXC=0 EMB=347.2

C=0 F=165 — 21.40 — 17.50 — EXC=0 EMB=308.3

C=0 F=161 — 21.32 — 17.00 — EXC=0 EMB=301.9

C=0 F=91 — 21.25 — 16.50 — EXC=0 EMB=205.6

C=67 F=0 — 21.18 — 16.00 — EXC=62.0 EMB=56.5

C=118 F=0 — 21.11 — 15.50 — EXC=139.1 EMB=0

C=226 F=0 — 21.03 — 15.00 — EXC=346.3 EMB=0

C=244 F=0 — 20.96 — 14.50 — EXC=433.2 EMB=0

C=292 F=0 — 20.89 — 14.00 — EXC=496.3 EMB=0

C=347 F=0 — 20.81 — 13.50 — EXC=591.7 EMB=0

PLATE 3 - CROSS SECTION O. P. R. & R. E. STANDARD
KEUFFEL & ESSER CO., NEW YORK.
K & E CO. No. 345-3 MADE IN U. S. A. 33026-3

5088.16

FAP-39A

FED. ROAD DIST. NO.	STATE	FED. AID PROJ. NO.	FISCAL YEAR	SHEET NO.	TOTAL SHEETS
Hawaii	Hawaii	D.C. 39 (12)	1991	17	50

FINAL SURVEY	BY	DATE
SURVEYED		
PLOTTED		
NOTE BOOK TEMPLATE		
NO. AREAS		
AREAS CHECKED		

ORIGINAL SURVEY	BY	DATE
SURVEYED		
PLOTTED		
NOTE BOOK TEMPLATE		
NO. AREAS		
AREAS CHECKED		

PLATE 3 - CROSS SECTION O. P. R. & R. E. STANDARD
KEUFFEL & ESSER CO., NEW YORK.
K & E CO. No. 345-3 MADE IN U. S. A. 33020-3

5088.17

FAP-39A

FED. ROAD DIST. NO.	STATE	FED. AID PROJ. NO.	FISCAL YEAR	SHEET NO.	TOTAL SHEETS
Hawaii	Haw	S.C. 39 (2)	1941	18	50

FINAL SURVEY — SURVEYED, PLOTTED, TEMPLATE, AREAS, AREAS CHECKED — BY — DATE — NOTE BOOK — NO.

ORIGINAL SURVEY — SURVEYED, PLOTTED, TEMPLATE, AREAS, AREAS CHECKED — BY — DATE — NOTE BOOK — NO.

C= F=

C= F=

C=136 F=2

C=236 F=0

C=132 F=1

C=333 F=0

C=173 F=0

C=96 F=4

Inv

Inv

Inv

FED. ROAD DIST. NO.	STATE	FED. AID PROJ. NO.	FISCAL YEAR	SHEET NO.	TOTAL SHEETS
Hawaii	Haw.	38 (12)	1941	19	50

EXC=86.9
EMB=97.9
24.91
E.C.
Inv.
29.90
33+00
C=153
F=161

EXC=118.9
EMB=105.3
23.99
E.C.
28.3
Inv.
28.89
32+62.3
C=211
F=149

EXC=115.6
EMB=126.1
24.13
23.0
29.08
32+79.8
℄ Str.
Inv.
E.C.
C=156
F=176

EXC=89.1
EMB=78.4
E.C.
23.85
28.7
28.62
E.C.
32+50
℄ Rd.
C=190
F=182

EXC=234.3
EMB=169.5
E.C.
23.30
Inv.
28.0
27.89
E.C.
Inv.
32+00
C=73
F=1

Stream Grade = +1.106%

EXC=155.5
EMB=0.9
Inv.
27.7
27.22
E.C.
Inv.
31+50
C=95
F=0

FINAL SURVEY
NOTE BOOK
NO.
SURVEYED
REVISED
TEMPLATE
AREAS
AREAS CHECKED
BY
DATE

ORIGINAL SURVEY
NOTE BOOK
NO.
SURVEYED
REVISED
TEMPLATE
AREAS
AREAS CHECKED
BY
DATE

PLATE 3 - CROSS SECTION- O. P. R. & R. E. STANDARD
KEUFFEL & ESSER CO., NEW YORK.
K & E CO. No. 345-3 MADE IN U. S. A. 33020-3

5088.19

FED. ROAD DIST. NO.	STATE	FED. AID PROJ. NO.	FISCAL YEAR	SHEET NO.	TOTAL SHEETS
Hawaii	Hawaii	B.C. 39 A(2)	1941	20	50

FINAL SURVEY — SURVEYED, PLOTTED, TEMPLATE, AREAS, AREAS CHECKED, NOTE BOOK, NO., BY, DATE

ORIGINAL SURVEY — SURVEYED, PLOTTED, TEMPLATE, AREAS, AREAS CHECKED, NOTE BOOK, NO., BY, DATE

EXC=109.4
EMB=103.9
2.17
Inv 1
32.4
33.35
35+50
C=1.31
F=1.86

EXC=242.6
EMB=367.6
26.62
Inv 1
32.2
32.56
Inv 1
Inv 1
35+00
C=1.31
F=2.11

EXC=290.8
EMB=350.0
26.07
Inv 1
31.5
31.17
Inv 1
34+50
C=1.83
F=1.67

EXC=338.0
EMB=355.3
25.51
32.3
30.98
Inv 1
D.R.M.W.
D.R.M.W.
END
34+00
C=1.82
F=2.17

EXC=307.4
EMB=132.9
24.96
Inv 1
29.7
30.19
33+50
D.R.M.W.
D.R.M.W.
C=1.50
F=2.50

EXC=166.9
EMB=239.1
24.59
28.9
29.66
END
33+17
C=1.23
F=1.50

PLATE 3 - CROSS SECTION O. P. R. & R. E. STANDARD
KEUFFEL & ESSER CO., NEW YORK.
K & E CO. No. 345-3 MADE IN U.S.A. 33929-3

5088.20

FED. ROAD DIST. NO.	STATE	FED. AID PROJ. NO.	FISCAL YEAR	SHEET NO.	TOTAL SHEETS
Hawaii	Haw	S.C. 39 A 2	1941	21	50

FINAL SURVEY — SURVEYED, PLOTTED, TEMPLATE, AREAS, CROSS SECTIONS, AREAS CHECKED — NOTE BOOK NO. — BY — DATE

ORIGINAL SURVEY — SURVEYED, PLOTTED, TEMPLATE, AREAS, CROSS SECTIONS, AREAS CHECKED — NOTE BOOK NO. — BY — DATE

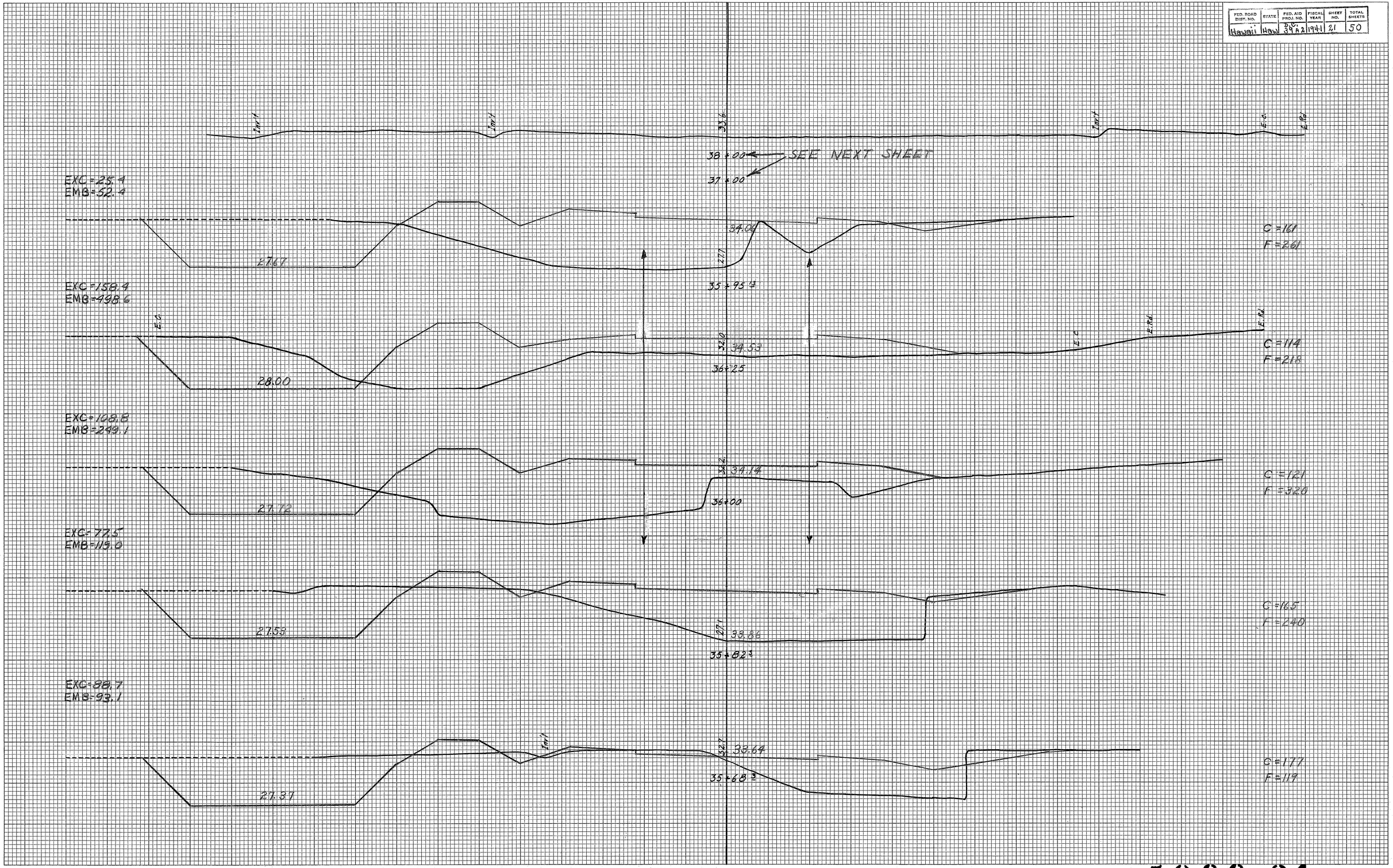


PLATE 3 - CROSS SECTION O. P. R. & R. E. STANDARD

KEUFFEL & ESSER CO., NEW YORK.

K & E CO. No. 345-3 MADE IN U.S.A. 33822-3

5088.21

FED. ROAD DIST. NO.	STATE	FED. AID PROJ. NO.	FISCAL YEAR	SHEET NO.	TOTAL SHEETS
Hawaii	Haw	S-S 34-A(2)1941		22	50

FINAL SURVEY
NOTE BOOK
NO.
SURVEYED
PLOTTED
TEMPLATE
AREAS
AREAS CHECKED
BY
DATE

ORIGINAL SURVEY
NOTE BOOK
NO.
SURVEYED
PLOTTED
TEMPLATE
AREAS
AREAS CHECKED
BY
DATE

C=0
F=241
EXC=0
EMB=3514.3

C=0
F=180
EXC=0
EMB=779.6

C=0
F=141
EXC=0
EMB=3594.4

C=
F=
EXC=
EMB=

C=
F=
EXC=
EMB=

C=
F=
EXC=
EMB=

See 3 Preceding Sheets.

P.I. 748

C=
F=
EXC=
EMB=

C=
F=
EXC=
EMB=

C=
F=
EXC=
EMB=

37+33
37+00
37+11
38+00
35+72
37+00
36+25
36+00
35+95.2
35+82.2
35+68.2
35+50

PLATE 3 - CROSS SECTION O. P. R. & R. E. STANDARD
KEUFFEL & ESSER CO., NEW YORK.
K & E CO. No. 345-3 MADE IN U. S. A. 33828-3

5088.22

FED. ROAD DIST. NO.	STATE	FED. AID PROJ. NO.	FISCAL YEAR	SHEET NO.	TOTAL SHEETS
Hawaii	Haw	S.C. 39-B(2)	1971	23	50

FINAL SURVEY	BY	DATE
SURVEYED		
PLOTTED		
NOTE BOOK TEMPLATE		
AREAS		
NO. AREAS CHECKED		

ORIGINAL SURVEY	BY	DATE
SURVEYED		
PLOTTED		
NOTE BOOK TEMPLATE		
AREAS		
NO. AREAS CHECKED		

PLATE 3 - CROSS SECTION O. P. R. & R. E. STANDARD
KEUFFEL & ESSER CO., NEW YORK.
K & E CO. No. 345-3 MADE IN U. S. A. 33029-3

5088.23

ORIGINAL SURVEY		BY	DATE
NOTE BOOK	SURVEYED		
NO.	PLOTTED		
	TEMPLATE		
	AREAS		
	AREAS CHECKED		

FINAL SURVEY		BY	DATE
NOTE BOOK	SURVEYED		
NO.	PLOTTED		
	TEMPLATE		
	AREAS		
	AREAS CHECKED		

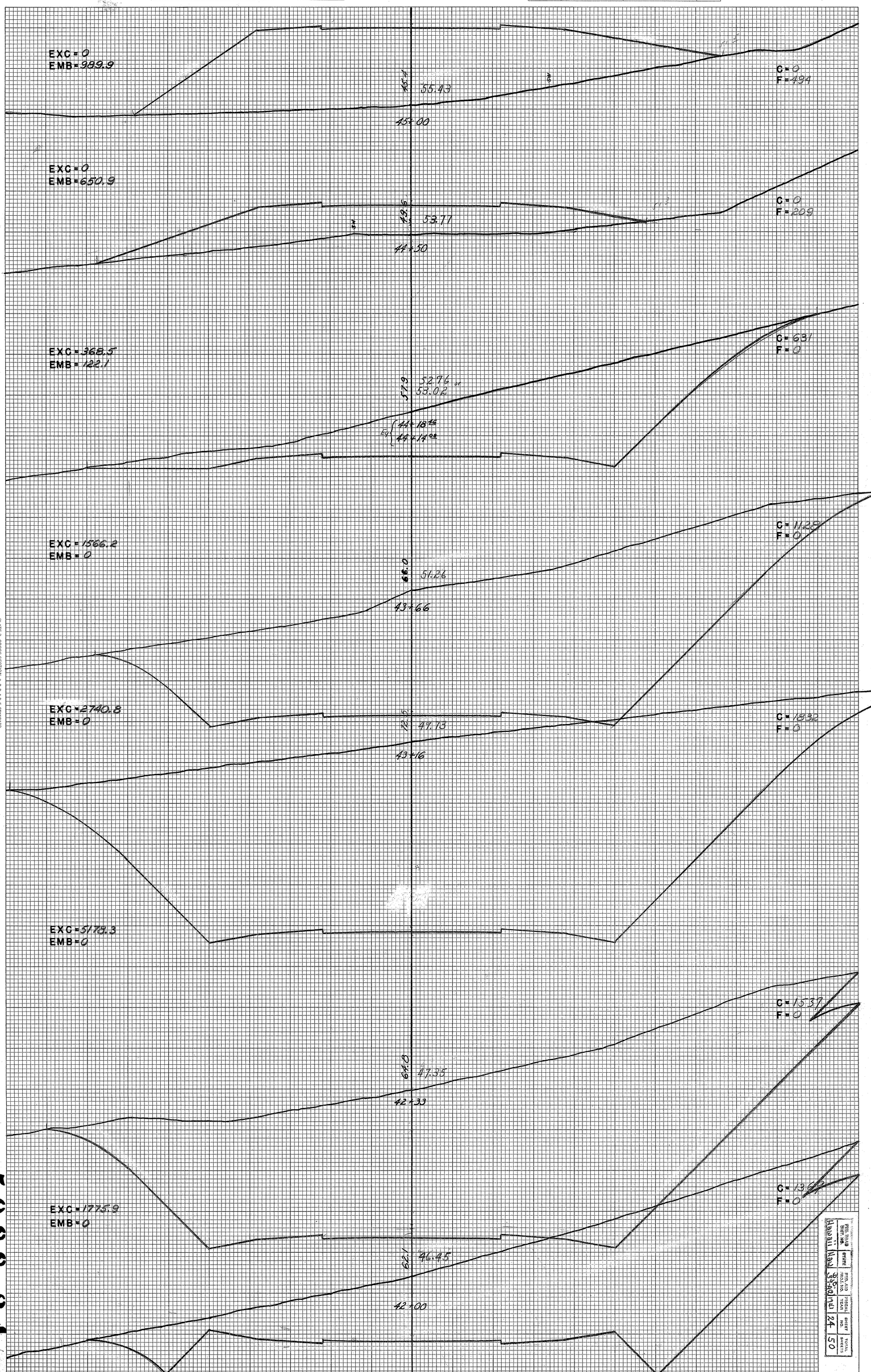


PLATE 3 CROSS SECTION O. P. R. & E. STANDARD
KEUFFEL & ESSER CO., NEW YORK.
K & E CO. No. 345-3

STATE	DIST. NO.	COUNTY
TEXAS	24	50

5088.24

ORIGINAL SURVEY		BY	DATE
	SURVEYED		
	PLOTTED		
NOTE BOOK	TEMPLATE		
	AREAS		
NO.	AREAS CHECKED		

FINAL SURVEY		BY	DATE
	SURVEYED		
	PLOTTED		
NOTE BOOK	TEMPLATE		
	AREAS		
NO.	AREAS CHECKED		




PLATE 3. CROSS SECTION O. P. R. & R. E. STANDARD
KEUFFEL & ESSER CO. NEW YORK.

K & E CO. NO. 345-3 MADE IN U.S.A.

FED. AID PROJ. NO.	STATE	DIST. NO.
	Hawaii	Hawaii
FISCAL YEAR	SHEET NO.	TOTAL SHEETS
1941	25	50

5088.25

ORIGINAL SURVEY		BY	DATE
NOTE BOOK	SURVEYED		
NO.	PLOTTED		
	TEMPLATE		
	AREAS		
	AREAS CHECKED		

FINAL SURVEY		BY	DATE
NOTE BOOK	SURVEYED		
NO.	PLOTTED		
	TEMPLATE		
	AREAS		
	AREAS CHECKED		

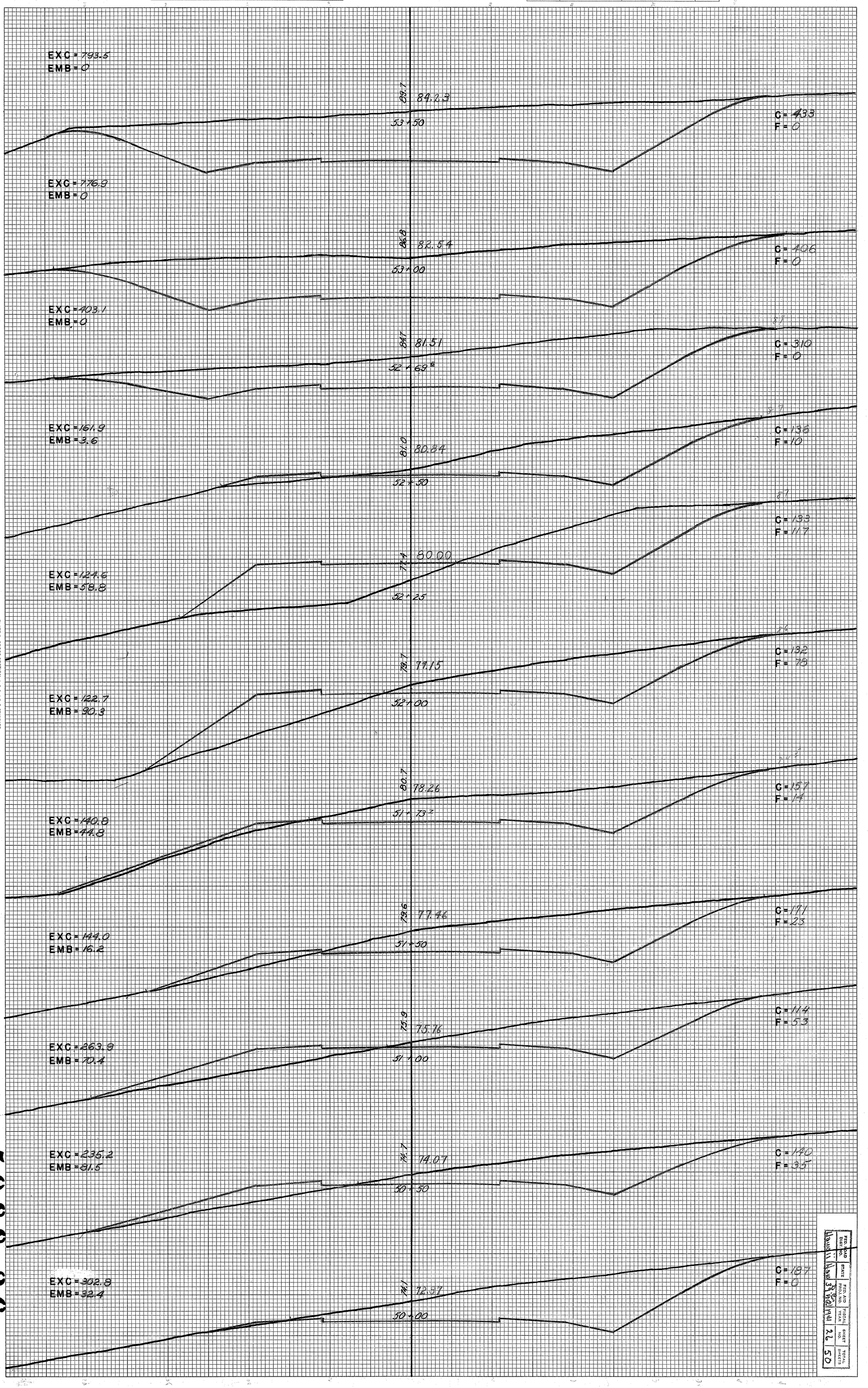


PLATE 3 CROSS SECTION G. P. R. & E. STANDARD
KEUFFEL & ESSER CO., NEW YORK.
K & E CO. NO. 345-3

FED. ROAD DIST. NO.	STATE	FED. AID PROJ. NO.	FISCAL YEAR	SHEET NO.	TOTAL SHEETS
Unassigned	New Mexico			26	50

5055.26

ORIGINAL SURVEY		BY	DATE
NOTE BOOK	SURVEYED		
NO.	PLOTTED		
	TEMPLATE		
	AREAS		
	AREAS CHECKED		

FINAL SURVEY		BY	DATE
NOTE BOOK	SURVEYED		
NO.	PLOTTED		
	TEMPLATE		
	AREAS		
	AREAS CHECKED		

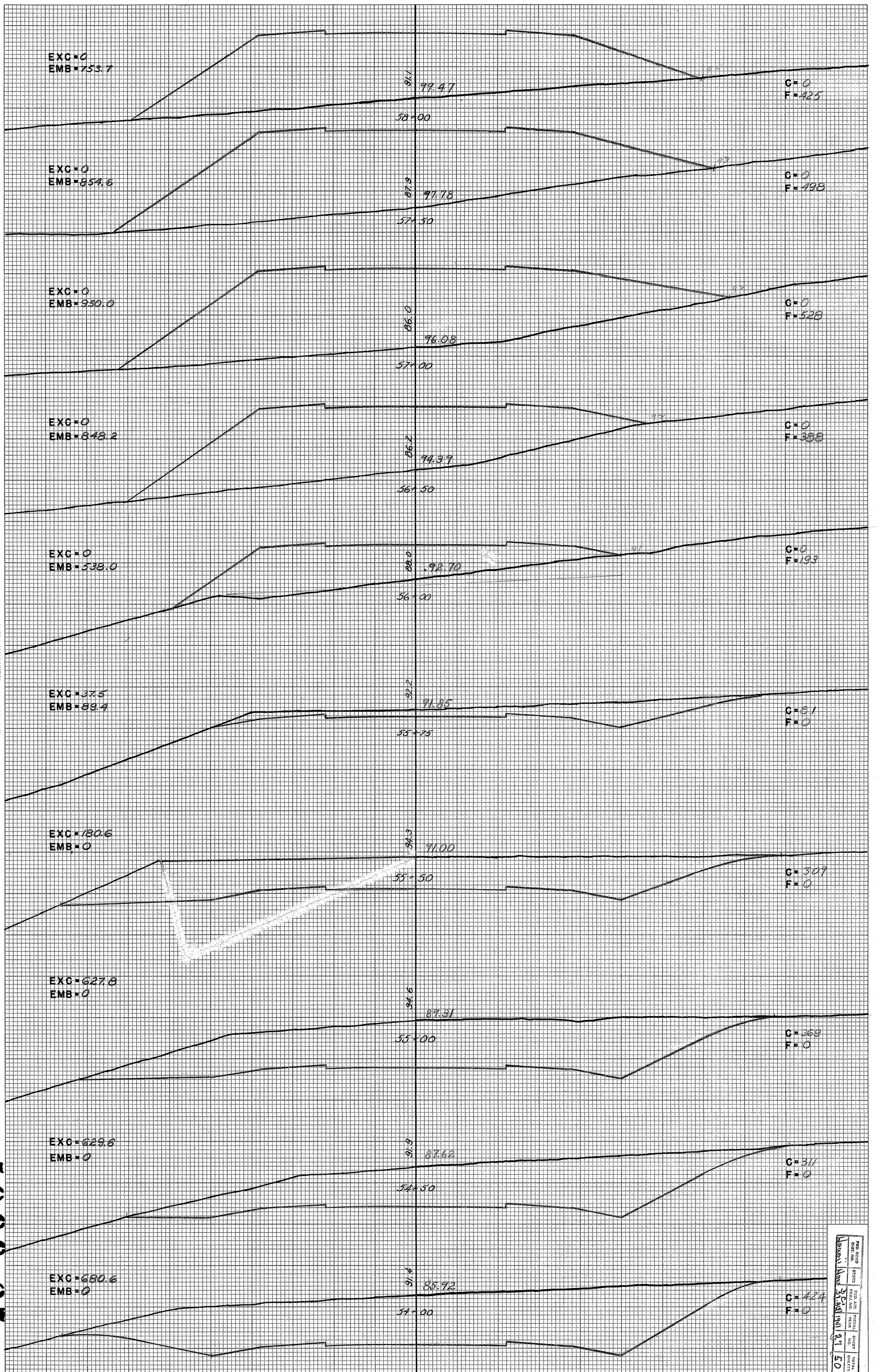


PLATE 3 - CROSS SECTION O. F. R. & R. I. STANDARD
KEUFFEL & ESSER CO., NEW YORK.
K & E CO. No. 345-3

FED. ROAD DIST. NO.	STATE	FED. AID PROJ. NO.	FISCAL YEAR	SHEET NO.	TOTAL SHEETS
Hawaii	Hwy 3			21	50

5088.27

FED. ROAD DIST. NO.	STATE	FED. AID PROJ. NO.	FISCAL YEAR	SHEET NO.	TOTAL SHEETS
Hawaii (Maui)		S-0-82(1)901		28	50

FINAL SURVEY		BY	DATE
NOTE BOOK	SURVEYED		
NO.	PLOTTED		
	TEMPLATE		
	AREAS		
	AREAS CHECKED		

ORIGINAL SURVEY		BY	DATE
NOTE BOOK	SURVEYED		
NO.	PLOTTED		
	TEMPLATE		
	AREAS		
	AREAS CHECKED		

C=0 F=171 — 2+41 — 112.97 — 63.50 — EXC=100.9 EMB=164.8

C=0 F=232 — 2+11 — 116.24 — 63.12 — EXC=0 EMB=283.6

2+11 — 116.15 — 62.94 — EXC=0 EMB=146.0

C=0 F=206 — 6+11 — 114.69 — 62.50 — EXC=0 EMB=287.6

C=0 F=147 — 10+20 — 113.02 — 62.00 — EXC=0 EMB=457.9

C=0 F=341 — 10+76 — 111.32 — 61.50 — EXC=0 EMB=463.9

C=0 F=168 — 10+96 — 110.19 — 61.00 — EXC=0 EMB=349.1

C=0 F=217 — 9+10 — 109.63 — 60.50 — EXC=0 EMB=471.3

C=0 F=252 — 8+98 — 107.78 — 60.00 — EXC=0 EMB=608.3

C=0 F=365 — 8+74 — 106.24 — 59.50 — EXC=0 EMB=615.9

C=0 F=365 — 8+24 — 104.55 — 59.00 — EXC=0 EMB=686.1

C=0 F=389 — 7+98 — 102.88 — 58.50 — EXC=0 EMB=708.3

PLATE 3 - CROSS SECTION O. P. R. & R. E. STANDARD

KEUFFEL & ESSER CO., NEW YORK.

K & E CO. No. 345-3 MADE IN U. S. A. 33828-3

5088.28

FED. ROAD DIST. NO.	STATE	FED. AID PRO. NO.	FISCAL YEAR	SHEET NO.	TOTAL SHEETS
Hawaii	Hawaii	S-0-1941	1941	29	50

FINAL SURVEY — SURVEYED, PLOTTED, FIELD NOTE, AREAS, AREAS CHECKED, BY, DATE
NOTE BOOK NO.

ORIGINAL SURVEY — SURVEYED, PLOTTED, FIELD NOTE, AREAS, AREAS CHECKED, BY, DATE
NOTE BOOK NO.

C= 65
F= 65

127.07 — 125.0 — 66+50

EXC = 161.1
EMB = 60.2

C= 67
F= 66

126.48 — 125.1 — 66+29.99

EXC = 26.3
EMB = 49.2

C= 67
F= 31

126.05 — 124.0 — 66+14.8

EXC = 19.9
EMB = 26.8

C= 136
F= 1

125.63 — 128.2 — 66+00

EXC = 61.0
EMB = 9.8

C= 219
F= 0

125.53 — 128.2 — 65+90

EXC = 75.0
EMB = 0.2

C= 190
F= 0

124.14 — 125.9 — 65+50

EXC = 325.2
EMB = 0

C= 223
F= 0

122.65 — 123.2 — 65+00

EXC = 362.4
EMB = 0

C= 248
F= 0

121.15 — 124.1 — 64+28.32

EXC = 139.0
EMB = 0

C= 151
F= 1

123.03 — 118.9 — 64+60

EXC = 226.2
EMB = 0.6

C= 109
F= 7

119.56 — 119.6 — 64+00

EXC = 240.7
EMB = 7.4

PLATE 3 - CROSS SECTION O. P. R. & R. E. STANDARD
KEUFFEL & ESSER CO., NEW YORK.
K & E CO. No. 345-3 MADE IN U. S. A. 33828-3

5088.29

FED. ROAD DIST. NO.	STATE	FED. AID PRO. NO.	FISCAL YEAR	SHEET NO.	TOTAL SHEETS
11	Hawaii	S	1941	30	50

FINAL SURVEY	BY	DATE
SURVEYED		
PLOTTED		
NOTE BOOK		
TEMPLATE		
AREAS		
NO.	AREAS CHECKED	

ORIGINAL SURVEY	BY	DATE
SURVEYED		
PLOTTED		
NOTE BOOK		
TEMPLATE		
AREAS		
NO.	AREAS CHECKED	

C=244 F=0 | C=161 F=0 | C=78 F=0 | C=3 F=44 | C=0 F=114 | C=0 F=131 | C=0 F=133 | C=0 F=142 | C=13 F=52 | C=62 F=0 | C=109 F=0

	143.10	143.19	141.98	136.72	136.39	135.10	133.83	132.53	131.21	129.86	128.47
	144.4	144.4	141.0	136.8	134.0	132.0	130.2	128.4	128.4	130.5	128.9
	73+23	73+00	72+00	71+00	70+00	69+50	69+00	68+50	68+00	67+50	67+00

EXC = 755.8 EMB = 0 | EXC = 172.5 EMB = 0 | EXC = 442.6 EMB = 0 | EXC = 1900 EMB = 870 | EXC = 56 EMB = 2382 | EXC = 0 EMB = 2264 | EXC = 0 EMB = 2954 | EXC = 0 EMB = 357.9 | EXC = 12.1 EMB = 225.9 | EXC = 69.4 EMB = 57.4 | EXC = 158.4 EMB = 9.3

PLATE 3 - CROSS SECTION O. P. R. & R. E. STANDARD

KEUFFEL & ESSER CO., NEW YORK.

K & E CO. No. 345-3 MADE IN U. S. A. 83026-3

5088.30

FED. ROAD DIST. NO.	STATE	FED. AID PROJ. NO.	FISCAL YEAR	SHEET NO.	TOTAL SHEETS
	Hawaii	DPS 39	1941	31	50

FINAL SURVEY
NOTE BOOK
NO.
SURVEYED
PLOTTED
TEMPLATE
AREAS
AREAS CHECKED
BY
DATE

ORIGINAL SURVEY
NOTE BOOK
NO.
SURVEYED
PLOTTED
TEMPLATE
AREAS
AREAS CHECKED
BY
DATE

C=0
E=326
EXC=0
EMB=1346.4
165.80
83+00
C=73
E=226
EXC=62.5
EMB=301.2
164.24
82+53.8
C=82
E=241
EXC=74.7
EMB=166.4
165.04
82+00
C=32
E=92
EXC=9.3
EMB=431.5
160.63
81+00
C=15
E=46
EXC=38.3
EMB=235.6
158.63
80+00
C=6
E=
EXC=164.9
EMB=96.3
156.42
79+00
C=167
E=0
EXC=446.3
EMB=11.1
154.22
78+00
C=205
E=0
EXC=635.9
EMB=0
152.01
77+00
C=253
E=0
EXC=848.2
EMB=0
149.80
76+00
C=211
E=0
EXC=970.4
EMB=0
147.60
75+00
C=206
E=0
EXC=1031.5
EMB=0
145.39
74+00

PLATE 3—CROSS SECTION O. P. R. & R. E. STANDARD
KEUFFEL & ESSER CO., NEW YORK.

MADE IN U. S. A. 29420

5088.31

FAP-39A

FED. ROAD DIST. NO.	STATE	FED. AID PROJ. NO.	FISCAL YEAR	SHEET NO.	TOTAL SHEETS
Hawaii/Hawaii		S-0 37(2)	1941	32	50

FINAL SURVEY — NOTE BOOK — NO. — SURVEYED — PLOTTED — TEMPLATE — AREAS — AREAS CHECKED — BY — DATE

ORIGINAL SURVEY — NOTE BOOK — NO. — SURVEYED — PLOTTED — TEMPLATE — AREAS — AREAS CHECKED — BY — DATE

PLATE 3 - CROSS SECTION O. P. R. & R. E. STANDARD
KEUFFEL & ESSER CO., NEW YORK.
K & E CO. No. 345-3 MADE IN U. S. A. 93028-3

5088.32

FA.P-39A

FED. ROAD DIST. NO.	STATE	FED. AID PROJ. NO.	FISCAL YEAR	SHEET NO.	TOTAL SHEETS
Hawaii	Haw	S.C.-0(8)	1944	33	50

FINAL SURVEY — NOTE BOOK NO. — SURVEYED, PLOTTED, TEMPLATE, AREAS, AREAS CHECKED — BY — DATE

ORIGINAL SURVEY — NOTE BOOK NO. — SURVEYED, PLOTTED, TEMPLATE, AREAS, AREAS CHECKED — BY — DATE

C=54 F=0 | C=73 F=0 | C=59 F=1 | C=35 F=9 | C=38 F=6 | C=18 F=36 | C=25 F=42 | C=34 F=30 | C=34 F=89 | C=38 F=103

Edge

℄ Water Run

Edge

Top Edge

℄ Str.

198.9 198.86 | 196.1 195.86 | 192.6 192.36 | 189.2 189.26 | 186.3 186.26 | 184.7 184.47 | 183.1 183.26 | 179.5 180.91 | 176.1 178.05 | 172.9 177.05

95+00 | 94+00 | 93+00 | 92+00 | 91+00 | E.W. Run 90+20.2 | 90+00 | 89+00 | 88+00 | E.W. Run 87+63.2

EXC.=198.2 EMB.=0

EXC.=235.2 EMB.=0

EXC.=244.4 EMB.=1.9

EXC.=174.1 EMB.=19.5

EXC.=135.2 EMB.=27.8

EXC.=82.9 EMB.=62.2

EXC.=16.0 EMB.=29.0

EXC.=106.3 EMB.=133.3

E.W. Run

EXC.=125.9 EMB.=226.4

EXC.=48.4 EMB.=189.6

PLATE 3 - CROSS SECTION O. P. R. & R. E. STANDARD
KEUFFEL & ESSER CO., NEW YORK.
K & E CO. No. 345-3 MADE IN U. S. A. 33828-3

5088.33

FAP - 39A

FED. ROAD DIST. NO.	STATE	FED. AID PROJ. NO.	FISCAL YEAR	SHEET NO.	TOTAL SHEETS
Hawaii	Hawaii	39 (2)	1941	34	50

FINAL SURVEY
SURVEYED
PLOTTED
TEMPLATE
AREAS
AREAS CHECKED
NOTE BOOK
NO.
BY
DATE

ORIGINAL SURVEY
SURVEYED
PLOTTED
TEMPLATE
AREAS
AREAS CHECKED
NOTE BOOK
NO.
BY
DATE

C=2.99 F=0 — EXC=940.7 EMB=0
C=1.19 F=0 — EXC=681.5 EMB=0
C=1.04 F=0 — EXC=422.2 EMB=0
C=.80 F=0 — EXC=350.0 EMB=0
C=.40 F=1 — EXC=222.2 EMB=7.9
C=.28 F=13 — EXC=125.9 EMB=23.9
C=.21 F=23 — EXC=90.7 EMB=66.7
C=.40 F=35 — EXC=57.4 EMB=102.4
C=.26 F=42 — EXC=66.7 EMB=68.5
C=1.24 F=0 — EXC=277.8 EMB=3.7
C=.64 F=0 — EXC=348.2 EMB=0
C=.53 F=0 — EXC=216.7 EMB=0

PLATE 3 - CROSS SECTION O. P. R. & R. E. STANDARD
KEUFFEL & ESSER CO., NEW YORK.
K & E CO. No. 345-3 MADE IN U. S. A. 33020-3

5088.34

FAP-39A

FED. ROAD DIST. NO.	STATE	FED. AID PROJ. NO.	FISCAL YEAR	SHEET NO.	TOTAL SHEETS
Hawaii	Hawaii	S-0 39-A(8)H-1		35	50

FINAL SURVEY
NOTE BOOK
NO.
SURVEYED
PLOTTED
TEMPLATE
AREAS
AREAS CHECKED
BY
DATE

ORIGINAL SURVEY
NOTE BOOK
NO.
SURVEYED
PLOTTED
TEMPLATE
AREAS
AREAS CHECKED
BY
DATE

C=53 F=0 | C=0 F=119 | C=40 F=51 | C=172 F=0 | C=367 F=0 | C=420 F=0 | C=328 F=0 | C=334 F=0 | C=261 F=0 | C=259 F=0

247.88 247.55 | 242.21 245.47 | 242.8 244.16 | 242.57 243.40 | 246.6 242.65 | 248.2 241.94 | 245.9 241.32 | 243.4 239.24 | 240.0 237.17 | 237.9 235.09

114+00 | 113+00 | 112+00 | 111+00 | 110+00 | 109+00 | 108+00

EXC.=522.4 EMB.=0 | EXC.=95.1 EMB.=220.4 | EXC.=46.6 EMB.=192.3 | EXC.=145.3 EMB.=34.0 | EXC.=355.4 EMB.=0 | EXC.=197.0 EMB.=0 | EXC.=443.3 EMB.=0 | EXC.=136.5 EMB.=0 | EXC.=160.3 EMB.=0 | EXC.=96.3.0 EMB.=0

PLATE 3 CROSS SECTION O. P. R. & R. E. STANDARD
KEUFFEL & ESSER CO., NEW YORK.
K & E CO. No. 345-3 MADE IN U. S. A. 33928-3

5088.35

F.A.P. - 39A

FED. ROAD DIST. NO.	STATE	FED. AID PROJ. NO.	FISCAL YEAR	SHEET NO.	TOTAL SHEETS
Hawaii	Haw	S.C. 39-A(2)	1941	36	50

FINAL SURVEY — NOTE BOOK — NO. — SURVEYED — PLOTTED — TEMPLATE — AREAS — AREAS CHECKED — BY — DATE

ORIGINAL SURVEY — NOTE BOOK — NO. — SURVEYED — PLOTTED — TEMPLATE — AREAS — AREAS CHECKED — BY — DATE

C=99
F=385

C=63
F=336

C=51
F=236

C=116
F=76

C=225
F=0

C=315
F=0

C=269
F=0

C=228
F=0

S.E.=.38

S.E.=.36

S.E.=.14

257.78

256.11

254.64

253.77

252.72

251.70

250.78

249.62

2H8.2

2H7.8

2H8.2

2H8.4

2H8.6

2H8.0

2H8.3

118+00

118+00

117+40

117+00

116+49

116+00

115+56

115+00

45R

45R

45L

EXC.=73.3
EMB=636.3

EXC.=190.0
EMB=221.1

EXC.=126.7
EMB=69.1

EXC.=123.7
EMB=268.2

EXC.=322.1
EMB=71.8

EXC.=490.0
EMB=0

EXC.=475.9
EMB=0

EXC.=371.4
EMB=0

PLATE 3 - CROSS SECTION G. P. R. & R. E. STANDARD
KEUFFEL & ESSER CO., NEW YORK.
K & E CO. No. 345-3 MADE IN U. S. A. 32020-3

5088.36

F.A.P.-39 A

FED. ROAD DIST. NO.	STATE	FED. AID PROJ. NO.	FISCAL YEAR	SHEET NO.	TOTAL SHEETS
Hawaii 11	Hawaii	S-39-B(4)	1941	37	50

FINAL SURVEY	SURVEYED	BY	DATE
	PLOTTED		
NOTE BOOK	TEMPLATE		
NO.	AREAS		
	AREAS CHECKED		

ORIGINAL SURVEY	SURVEYED	BY	DATE
	PLOTTED		
NOTE BOOK	TEMPLATE		
NO.	AREAS		
	AREAS CHECKED		

C.=0 F.=447

C.=0 F.=403

C.=0 F.=378

C.=0 F.=402

C.=0 F.=491

C.=0 F.=474

EXC.=0 EMB.=982.5

EXC.=6 EMB.=393.5

EXC.=9 EMB.=361.4

EXC.=0 EMB.=122.2

EXC.=9 EMB.=826.9

EXC.=0 EMB.=393.5

PLATE 3-CROSS SECTION O. P. R. & R. E. STANDARD
KEUFFEL & ESSER CO., NEW YORK.
K & E CO. No. 345-3 MADE IN U. S. A. 33020-3

5088.37

F.A.P. - 39 A

FED. ROAD DIST. NO.	STATE	FED. AID PROJ. NO.	FISCAL YEAR	SHEET NO.	TOTAL SHEETS
Hawaii	Hawaii	S 39 A (2)	1941	38	50

FINAL SURVEY
NOTE BOOK
NO.
SURVEYED BY
PLOTTED BY
TEMPLATE BY
AREAS BY
AREAS CHECKED BY
DATE

ORIGINAL SURVEY
NOTE BOOK
NO.
SURVEYED BY
PLOTTED BY
TEMPLATE BY
AREAS BY
AREAS CHECKED BY
DATE

C=0 F=805
C=0 F=817
C=0 F=816
C=0 F=675
C=0 F=727
C=0 F=653
C=0 F=614

EXC=32.7 EMB=590.2
EXC=0 EMB=230.9
EXC=0 EMB=756.0
EXC=0 EMB=1380.5
EXC=0 EMB=1298.1
EXC=0 EMB=1277.8
EXC=0 EMB=1173.2

PLATE 3 - CROSS SECTION O. P. R. & R. E. STANDARD
KEUFFEL & ESSER CO., NEW YORK.
K & E CO. No. 345-3 MADE IN U.S.A. 33028-3

5088.38

FAP-39A

FED. ROAD DIST. NO.	STATE	FED. AID PROJ. NO.	FISCAL YEAR	SHEET NO.	TOTAL SHEETS
Hawaii	Haw.	345-W	1941	39	50

FINAL SURVEY
NOTE BOOK
NO.
SURVEYED
PLOTTED
TEMPLATE
AREAS
AREAS CHECKED
BY
DATE

ORIGINAL SURVEY
NOTE BOOK
NO.
SURVEYED
PLOTTED
TEMPLATE
AREAS
AREAS CHECKED
BY E. H. J.
DATE

F=0 C=1178
F=0 C=1215
F=0 C=847
F=15 C=2200
F=151 C=138
C=89 F=191

2912.03
126.10
2907.6
2910.45
0.76%
123.80.12
2908.88
0.78%
125.50
2897.5
2864.5
125.00
2835.63
124.50
2832.68
124.32

EXC=318.2
EMB=0
EXC=1250.9
EMB=0
EXC=1068.5
EMB=0
EXC=969.5
EMB=13.9
EXC=313.0
EMB=61.1
EXC=75.7
EMB=80.7

PLATE 3 - CROSS SECTION O. P. R. & R. E. STANDARD
KEUFFEL & ESSER CO., NEW YORK.
K & E CO. No. 345-3 MADE IN U. S. A. 32020-3

5088.39

FAP - 39 A.

FED. ROAD DIST. NO.	STATE	FED. AID PROJ. NO.	FISCAL YEAR	SHEET NO.	TOTAL SHEETS
			1941	40	50

FINAL SURVEY — SURVEYED, PLOTTED, TEMPLATE, AREAS, AREAS CHECKED — BY — DATE — NOTE BOOK — NO.

ORIGINAL SURVEY — SURVEYED, PLOTTED, TEMPLATE, AREAS, AREAS CHECKED — BY — DATE — NOTE BOOK — NO.

C=4
F=86

C=36
F=69

F=32
C=164

F=0
C=203

F=0
C=571

F=0
C=1277

#2005 304.11 129+50

2005 304.17 128+00

9°662 299.32 127+50

NS

9°662 296.75 127+00

NS

9°662 294.13 126+50

0°852 292.39 126+17

EXC=31.5
EMB=158.3

EXC=97.0
EMB=143.5

EXC=129.6
EMB=93.5

EXC=284.3
EMB=29.6

EXC=116.7
EMB=0

EXC=129.3
EMB=0

PLATE 3 - CROSS SECTION O. P. R. & R. E. STANDARD
KEUFFEL & ESSER CO., NEW YORK.
K & E CO. No. 345-3 MADE IN U. S. A. 33023-3

5088.40

F.A.P. - 39A.

FED. ROAD DIST. NO.	STATE	FED. AID PROJ. NO.	FISCAL YEAR	SHEET NO.	TOTAL SHEETS
Hawaii	Hawaii	39 A (2)	1944	41	50

FINAL SURVEY — SURVEYED, PLOTTED, TEMPLATE, AREAS, AREAS CHECKED — BY — DATE
NOTE BOOK
NO.

ORIGINAL SURVEY — SURVEYED, PLOTTED, TEMPLATE, AREAS, AREAS CHECKED — BY — DATE
NOTE BOOK
NO.

F=48 C=94 | F=16 C=100 | F=5 C=142 | F=28 C=83 | F=38 C=61 | F=52 C=98 | F=99 C=32 | F=59 C=49 | F=85 C=30

S.E.=.57 | S.E.=.72

320.91	319.63	317.21	315.69	314.04	312.84	310.41	308.43	306.32
133.00	132.50	132.00	131.50	131.00	130.50	130.00	129.50	129.00
1324	57.99 P.T.	1324			1116	1205		1206
320.3	319.63	317.21	315.69	314.04	312.84	310.41	308.43	306.32

EXC=272.2 EMB=103.6
EXC=179.7 EMB=61.1
EXC=224.1 EMB=21.3
EXC=208.4 EMB=30.6
EXC=133.4 EMB=61.1
EXC=119.5 EMB=83.4
EXC=92.6 EMB=139.8
EXC=75.0 EMB=146.3
EXC=73.2 EMB=133.3
EXC= EMB=

PLATE 3 - CROSS SECTION O. P. R. & R. E. STANDARD
KEUFFEL & ESSER CO., NEW YORK.
K & E CO. No. 345-3 MADE IN U.S.A. 33628-3

5088.41

F.A.P. - 39 A.

FED. ROAD DIST. NO.	STATE	FED. AID PROJ. NO.	FISCAL YEAR	SHEET NO.	TOTAL SHEETS
Hawaii	Haw	D.C. 39-A(2)	1941	42	50

FINAL SURVEY — SURVEYED, PLOTTED, NOTE BOOK, TEMPLATE, AREAS, AREAS CHECKED, NO., BY, DATE

ORIGINAL SURVEY — SURVEYED, PLOTTED, NOTE BOOK, TEMPLATE, AREAS, AREAS CHECKED, BY, DATE

C=9 F=185 | C=15 F=117 | C=19 F=95 | C=22 F=86 | C=17 F=79 | C=19 F=65 | C=20 F=31 | C=53 F=9

325.73 | 326.34 | 326.61 | 326.08 | 325.22 | 323.92 | 322.45

140+00 | 139+00 | 138+00 | 137+00 | 136+00 | 135+00 | 134+58 NORMAL SECTION | 134+00

Edge Road | ℄ Road | Edge Road | ℄ Road | Edge Road

EXC=16.7 EMB=855.6 | EXC=44.4 EMB=359.3 | EXC=63.0 EMB=392.6 | EXC=73.9 EMB=333.3 | EXC=72.2 EMB=303.7 | EXC=66.7 EMB=226.7 | EXC=39.0 EMB=177.8 | EXC=15.0 EMB=74.1

PLATE 3 - CROSS SECTION O. P. R. & R. E. STANDARD
KEUFFEL & ESSER CO., NEW YORK.
K & E CO. No. 345-3 MADE IN U.S.A. 33828-3

5088.42

FAP - 39 A

FED. ROAD DIST. NO.	STATE	FED. AID PROJ. NO.	FISCAL YEAR	SHEET NO.	TOTAL SHEETS
Hawaii	Haw.	39 A(2)	1941	43	50

FINAL SURVEY — NOTE BOOK NO. — SURVEYED: PLOTTED: TEMPLATE: AREAS: AREAS CHECKED: — BY: — DATE:

ORIGINAL SURVEY — NOTE BOOK NO. — SURVEYED: PLOTTED: TEMPLATE: AREAS: AREAS CHECKED: — BY: — DATE:

C=240 F=0 — C=29 F=131 — C=0 F=231 — C=14 F=209 — C=0 F=224 — C=4 F=189 — C=2 F=245 — C=0 F=277

EXC=916.7 EMB=0 — EXC=199.2 EMB=242.6 — EXC=1.7 EMB=53.8 — EXC=24.7 EMB=195.2 — EXC=0 EMB=69.3 — EXC=0.5 EMB=46.7 — EXC=5.1 EMB=32.3 — EXC=3.7 EMB=96.7

PLATE 3-CROSS SECTION O. P. R. & P. E. STANDARD
KEUFFEL & ESSER CO., NEW YORK.
K & E CO. No. 345-3 MADE IN U.S.A. 38926-3

5088.43

FED. ROAD DIST. NO.	STATE	FED. AID PROJ. NO.	FISCAL YEAR	SHEET NO.	TOTAL SHEETS
Hawaii	Haw.	S-R(2) 33-A(2)	1941	44	50

FINAL SURVEY	BY	DATE
SURVEYED		
PLOTTED		
TEMPLATE		
NOTE BOOK		
AREAS		
NO. AREAS CHECKED		

ORIGINAL SURVEY	BY	DATE
SURVEYED		
PLOTTED		
TEMPLATE		
NOTE BOOK		
AREAS		
NO. AREAS CHECKED		

C=12
F=463

C=9
F=437

C=44
F=409

C=19
F=205

C=123
F=62

C=245
F=0

C=255
F=0

EXC=19.5
EMB=47.1

EXC=19.5
EMB=87.6

EXC=18.2
EMB=82.6

EXC=46.7
EMB=45.0

EXC=92.1
EMB=73.0

EXC=352.0
EMB=52.9

EXC=450.5
EMB=0

PLATE 3 - CROSS SECTION O. P. R. & R. E. STANDARD

KEUFFEL & ESSER CO., NEW YORK.

K & E CO. No. 345-3 MADE IN U. S. A. 30626-2

5088.44

ORIGINAL SURVEY		BY	DATE
NOTE BOOK	SURVEYED		
NO.	PLOTTED		
	TEMPLATE		
	AREAS		
	AREAS CHECKED		

FINAL SURVEY		BY	DATE
NOTE BOOK	SURVEYED		
NO.	PLOTTED		
	TEMPLATE		
	AREAS		
	AREAS CHECKED		

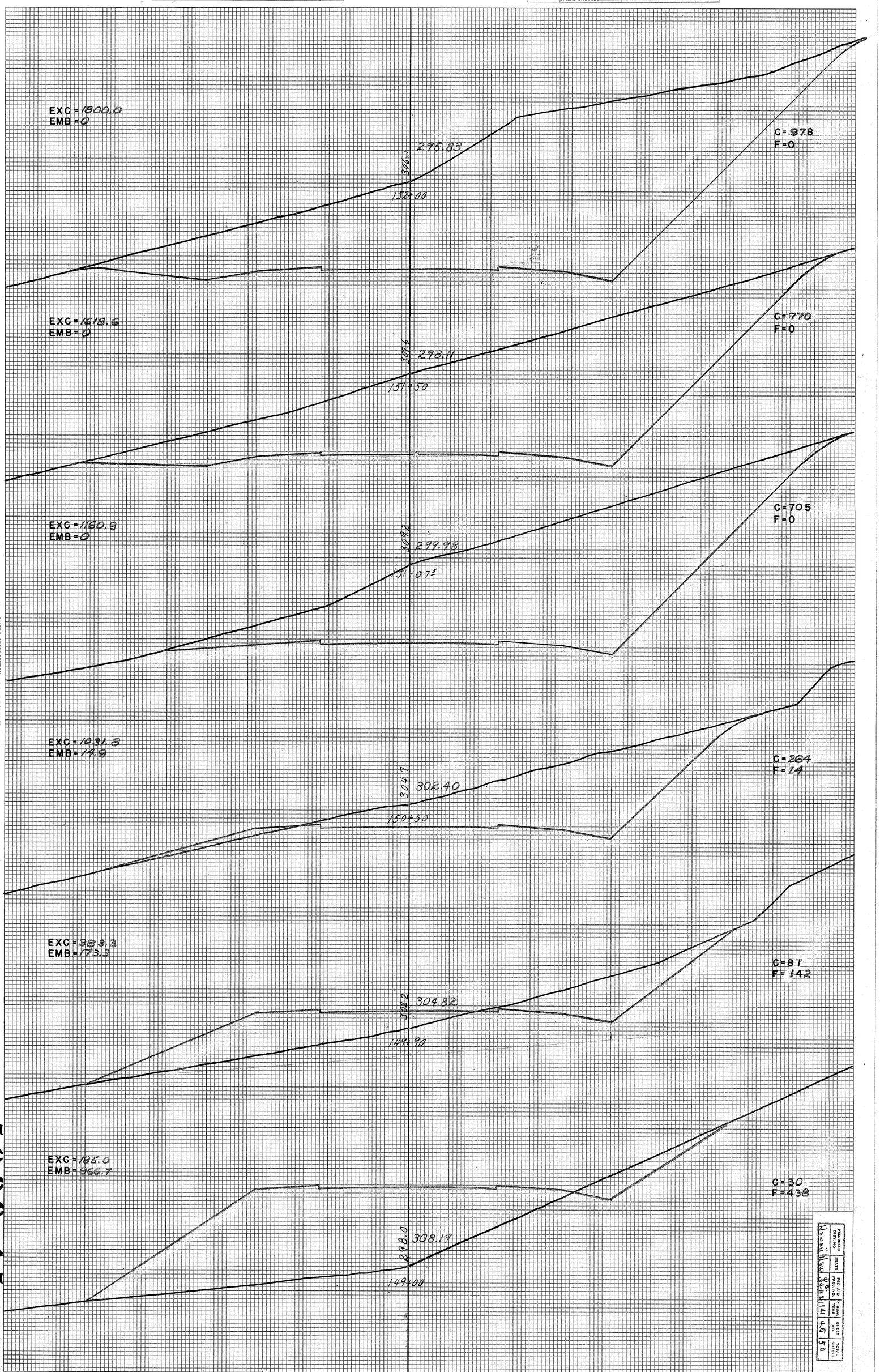


PLATE 3 - CROSS SECTION - G. P. & A. R. E. STANDARD

KEUFFEL & ESSER CO., NEW YORK.

K & E CO. No. 345-3

MADE IN U.S.A.

PROJECT NO.	STATE	FED. AID PROJ. NO.	SHEET NO.	TOTAL SHEETS
Hawaii Hawy 3			46	50

50 SS • 45

FED. ROAD DIST. NO.	STATE	FED. AID PROJ. NO.	FISCAL YEAR	SHEET NO.	TOTAL SHEETS
Hawaii	Hawaii	S-E 394(1)	1941	46	50

FINAL SURVEY	SURVEYED	BY	DATE
	PLOTTED		
NOTE BOOK	TEMPLATE		
NO.	AREAS		
	AREAS CHECKED		

ORIGINAL SURVEY	SURVEYED	BY	DATE
	PLOTTED		
NOTE BOOK	TEMPLATE		
NO.	AREAS		
	AREAS CHECKED		

C=2057
F=0

C=1881
F=0

C=1646
F=0

C=1302
F=0

C=668
F=0

E 286.00
154.00

E 287.64
153+67.4

E 288.50
153+36

E 291.00
153.00

E 292.46
152.50

EXC=3403.3
EMB=0

EXC=2400.8
EMB=0

EXC=1283.2
EMB=0

EXC=2729.6
EMB=0

EXC=2100.0
EMB=0

PLATE 3 - CROSS SECTION O. P. R. & R. E. STANDARD
KEUFFEL & ESSER CO., NEW YORK.
K & E CO. No. 345-3 MADE IN U. S. A. 33020-3

5088.46

FED. ROAD DIST. NO.	STATE	FED. AID PROJ. NO.	FISCAL YEAR	SHEET NO.	TOTAL SHEETS
			1944	49	50

FINAL SURVEY	BY	DATE
SURVEYED		
PLOTTED		
TEMPLATE		
NOTE BOOK AREAS		
NO. AREAS CHECKED		

ORIGINAL SURVEY	BY	DATE
SURVEYED		
PLOTTED		
TEMPLATE		
NOTE BOOK AREAS		
NO. AREAS CHECKED		

C=55
F=400

C=96
F=282

C=233
F=177

C=293
F=172

C=501
F=0

C=870
F=0

C=1625
F=0

270.00

271.25

278.50

276.00

278.50

281.00

283.50

EXC=57.8
EMB=646.7

EXC=69.3
EMB=345.7

EXC=274.3
EMB=382.5

EXC=497.1
EMB=323.2

EXC=735.2
EMB=179.3

EXC=1259.4
EMB=0

Edge Road

Edge Road

Edge Road

Edge Road

Edge Road

Edge Road

PLATE 3-CROSS SECTION O. P. R. & R. E. STANDARD
KEUFFEL & ESSER CO., NEW YORK.
K & E CO. No. 345-3 MADE IN U.S.A. 33828-3

5088.47

FED. ROAD DIST. NO.	STATE	FED. AID PROJ. NO.	FISCAL YEAR	SHEET NO.	TOTAL SHEETS
			1941	48	50

FINAL SURVEY
SURVEYED
PLOTTED
TEMPLATE
AREAS
AREAS CHECKED
NOTE BOOK
NO.
BY
DATE

ORIGINAL SURVEY
SURVEYED
PLOTTED
TEMPLATE
AREAS
AREAS CHECKED
NOTE BOOK
NO.
BY
DATE

C=0 F=11.70
C=0 F=11.53
C=0 F=12.04
C=0 F=11.63
C=39 F=1070
C=49 F=764

Edge Road
Edge Road
Edge Road
Edge Road
Edge Road
Edge Road

Diversion Ditch
Pipe - Edge Road
Culvert
Culvert

259.30
260.10
261.00
263.50
266.00
268.50

159.34
159.18
159.00
158.50
158.00
157.50

EXC.=0 EMB.=1931.6
EXC.=0 EMB.=685.3
EXC.=0 EMB.=785.7
EXC.=0 EMB.=2191.7
EXC.=361 EMB.=2067.6
EXC.=815.2 EMB.=1698.2

PLATE 3 - CROSS SECTION O. P. R. & R. E. STANDARD
KEUFFEL & ESSER CO., NEW YORK.
K & E CO. No. 345-3 MADE IN U.S.A. 33920-3

5088.48

FED. ROAD DIST. NO.	STATE	FED. AID PROJ. NO.	FISCAL YEAR	SHEET NO.	TOTAL SHEETS
		S.C. 59 A-2	19	49	50

FINAL SURVEY — NOTE BOOK NO. — SURVEYED, PLOTTED, TEMPLATE, AREAS, AREAS CHECKED — BY — DATE

ORIGINAL SURVEY — NOTE BOOK NO. — SURVEYED, PLOTTED, TEMPLATE, AREAS, AREAS CHECKED — BY — DATE

C=205 F=0

C=274 F=0

C=284 F=0

C=256 F=109

C=0 F=334

C=0 F=555

C=0 F=994

C=0 F=1374

Edge Road

F

Center

233.69 — 100.00 — 235.9

238.77 — 100.00 — 240.9

242.23 — 100.00 — 243.3

246.31 — 100.00 — 247.1

251.00 — 100.00 — 253.7

266.00 — 100.00 — 268.6

257.25 — 100.00 — 259.6

EXC=6779 EMB=0

EXC=2870 EMB=0

EXC=2852 EMB=0

EXC=424.1 EMB=201.9

EXC=463 EMB=2204

EXC=0 EMB=1646.3

EXC=0 EMB=2668.6

EXC=0 EMB=1096.3

PLATE 3 - CROSS SECTION O. P. R. & R. E. STANDARD

KEUFFEL & ESSER CO., NEW YORK.

K & E CO. No. 345-3 MADE IN U.S.A. 20528-3

5088.49

FED. ROAD DIST. NO.	STATE	FED. AID PROJ. NO.	FISCAL YEAR	SHEET NO.	TOTAL SHEETS
New Jersey				50	50

FINAL SURVEY
SURVEYED BY
PLOTTED DATE
FIELD BOOK
NOTE BOOK
AREAS
NO. AREAS CHECKED

ORIGINAL SURVEY
SURVEYED BY
PLOTTED DATE
TEMPLATE
NOTE BOOK AREAS
NO. AREAS CHECKED

C=0.0
E=0

C=0.0
E=0

C=0.0
E=0

Edge Pavement
Edge Pavement
Edge Pavement