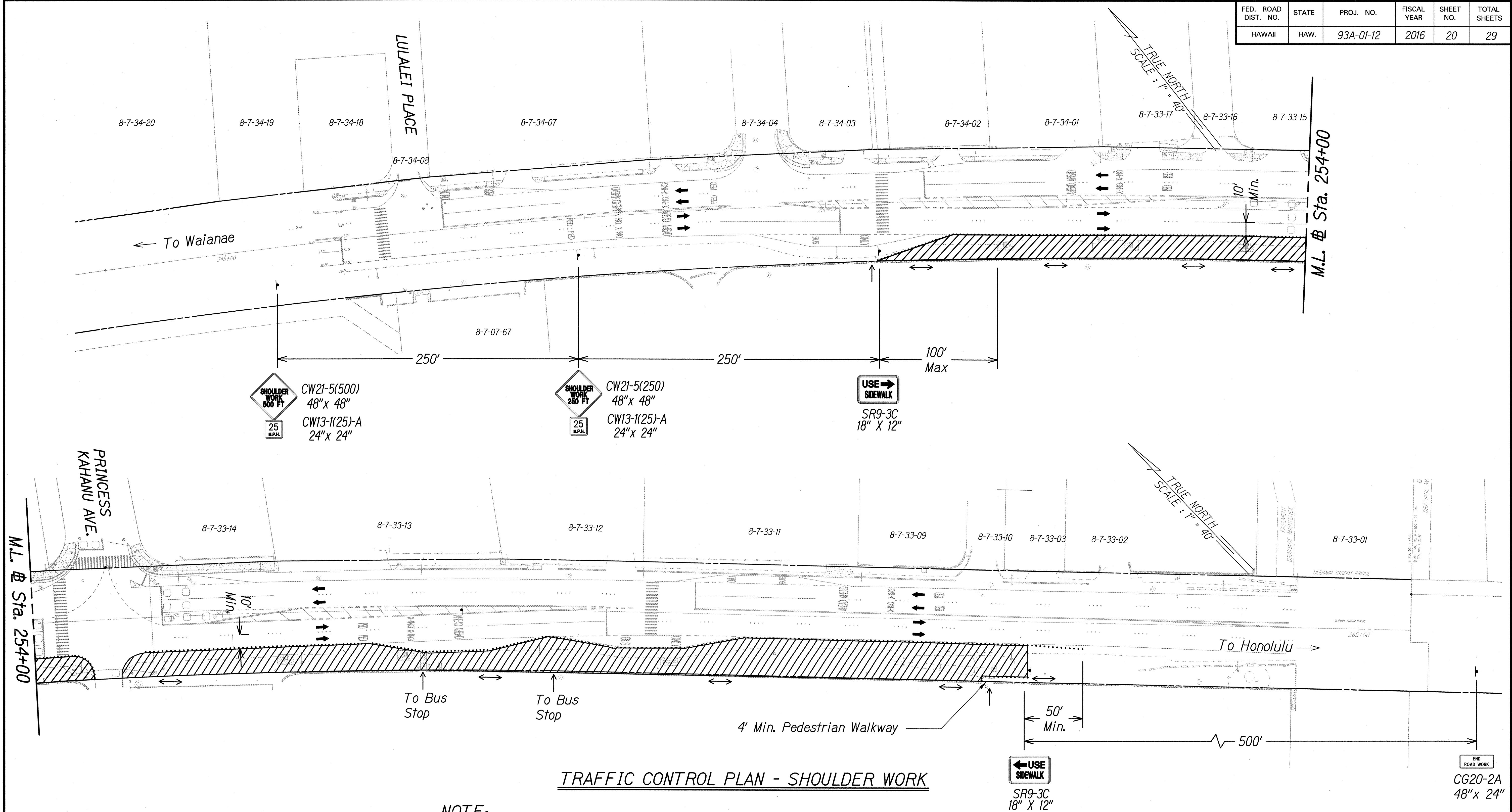


FED. ROAD DIST. NO.	STATE	PROJ. NO.	FISCAL YEAR	SHEET NO.	TOTAL SHEETS
HAWAII	HAW.	93A-01-12	2016	20	29




TRAFFIC CONTROL PLAN - SHOULDER WORK

NOTE:

1. The Contractor shall provide for access to and from all existing sideroads, driveways and streets at all times.
2. See Sheet 19 for Traffic Control Notes and Standard Traffic Control Table.
3. Contractor to provide safe pedestrian access to bus stops.
4. Contractor to provide site-specific Traffic Control Plans prior to construction if varying from contract documents.

LEGEND:

- ↑ Sign
- ... Cone Or Delineator
- ➔ Direction Of Traffic
- Work Area
- ↑ ↔ Pedestrian Route



THIS WORK WAS PREPARED BY ME
OR UNDER MY SUPERVISION

SIGNATURE
Corey Matsuka

4/30/16
EXPIRATION
DATE OF THE
LICENSE

STATE OF HAWAII
DEPARTMENT OF TRANSPORTATION
HIGHWAYS DIVISION

TRAFFIC CONTROL PLAN

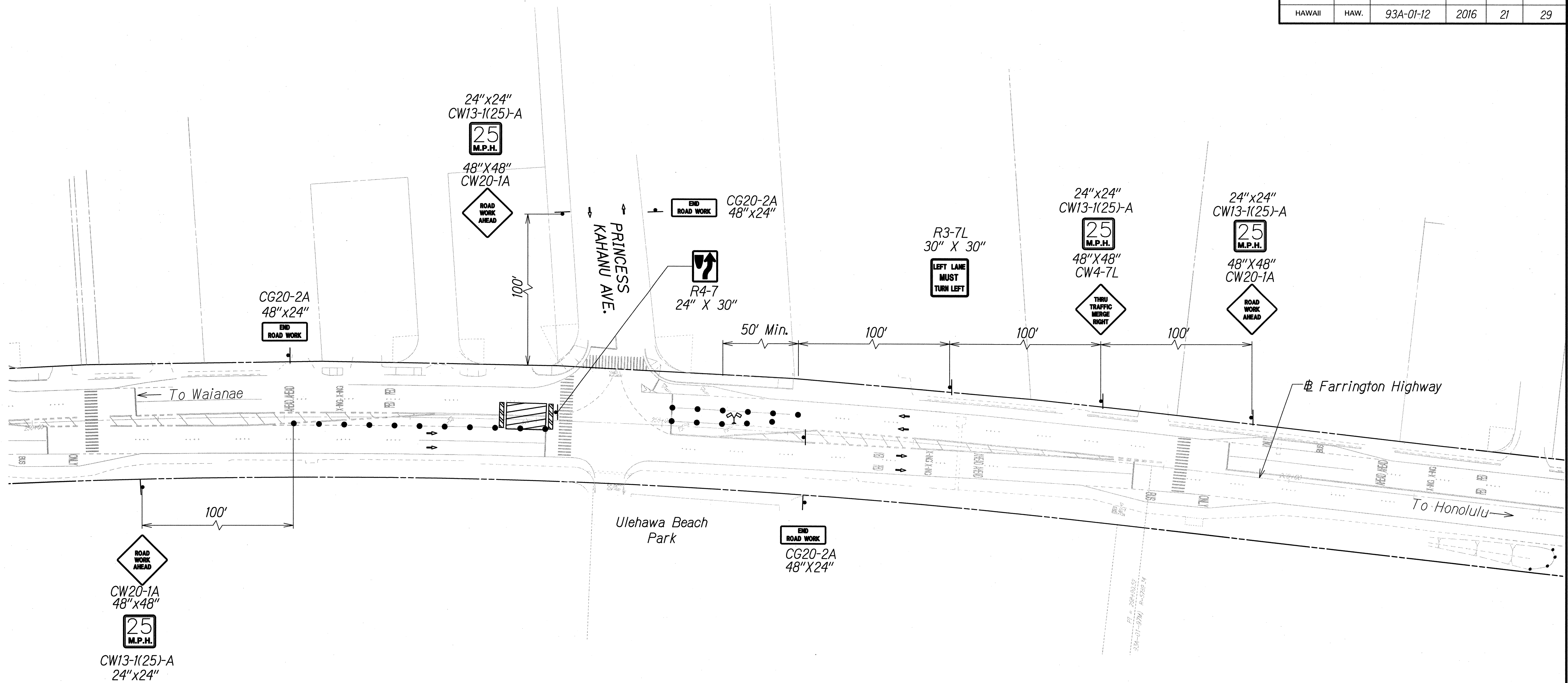
FARRINGTON HIGHWAY DRAINAGE IMPROVEMENTS
Vicinity of Princess Kahanu Avenue
Project No. 93A-01-12

Scale: 1" = 40' Date: Oct. 2015

SHEET No. 1 OF 2 SHEETS

SURVEY PLOTTED BY	DATE
DRAWN BY	
DESIGNED BY	
CHECKED BY	
ORIGINAL PLAN	No.
NOTE BOOK	


FED. ROAD DIST. NO.	STATE	PROJ. NO.	FISCAL YEAR	SHEET NO.	TOTAL SHEETS
HAWAII	HAW.	93A-01-12	2016	21	29



TRAFFIC CONTROL PLAN - INTERSECTION
(FOR TRAFFIC SIGNAL TRENCHING ACROSS INTERSECTION)

- NOTE:**
1. The Contractor shall provide for access to and from all existing sideroads, driveways and streets at all times.
 2. See Sheet 19 for Traffic Control Notes and Standard Traffic Control Table.
 3. Contractor to provide site-specific Traffic Control Plans prior to construction if varying from contract documents.

- LEGEND:**
- ↑ Sign
 - • • Cone Or Delineator
 - Direction Of Traffic
 - Work Area
 - Type I Barricade



THIS WORK WAS PREPARED BY ME
OR UNDER MY SUPERVISION
Corey M. Matsuyoka
SIGNATURE
4/30/16
EXPIRATION DATE OF THE LICENSE

STATE OF HAWAII
DEPARTMENT OF TRANSPORTATION
HIGHWAYS DIVISION

TRAFFIC CONTROL PLAN
FARRINGTON HIGHWAY DRAINAGE IMPROVEMENTS
Vicinity of Princess Kahanu Avenue
Project No. 93A-01-12
Scale: 1" = 40' Date: Oct. 2015
SHEET No. 2 OF 2 SHEETS

SURVEY PLOTTED BY	DATE
DRAWN BY	
TRACED BY	
DESIGNED BY	
CHECKED BY	
ORIGINAL PLAN	
NOTE BOOK	
No.	