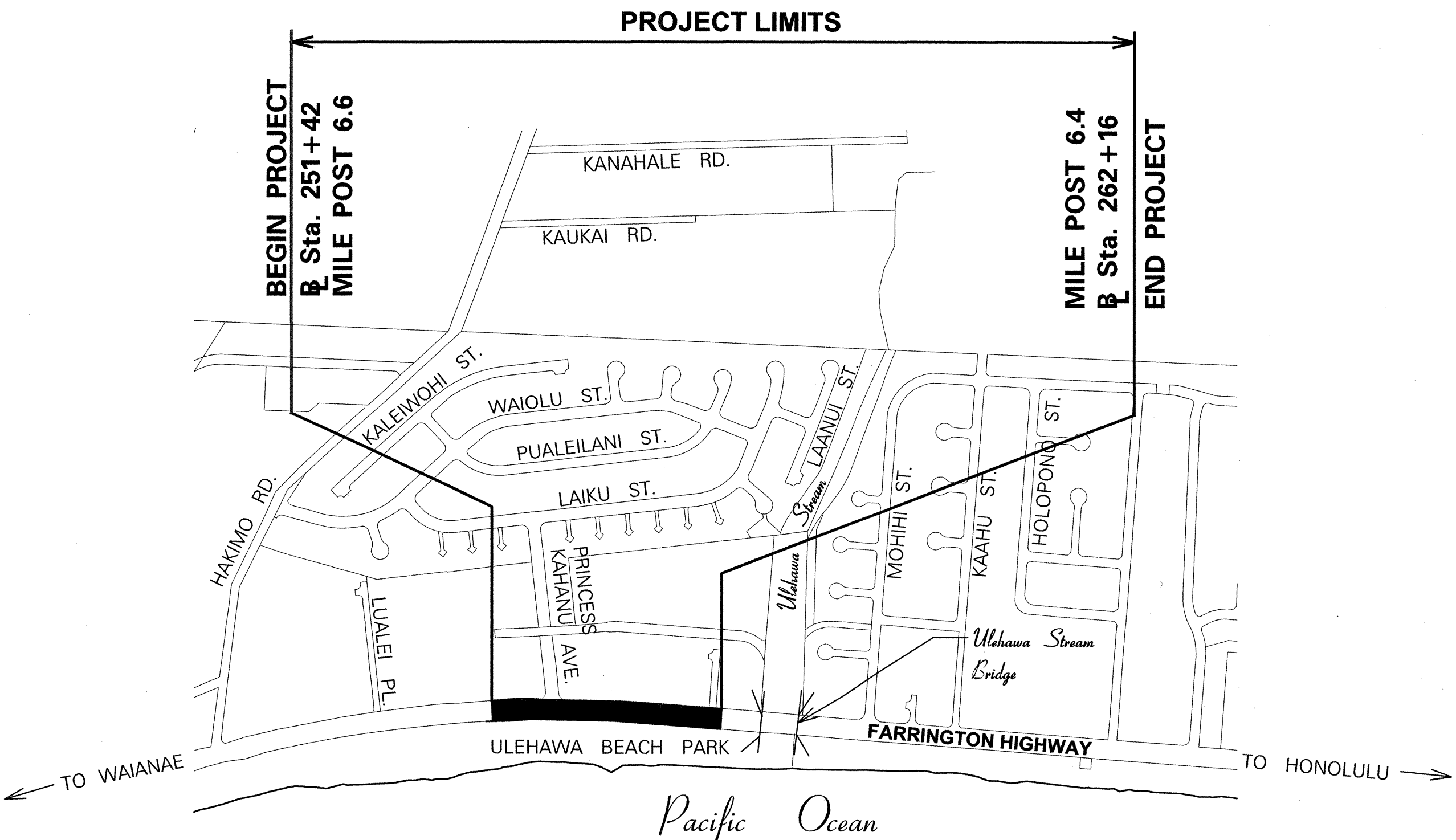


INDEX TO DRAWINGS	
SHEET NO.	DESCRIPTION
1	TITLE SHEET
2	STANDARD PLANS SUMMARY
3-4	GENERAL NOTES
5	LEGENDS AND ABBREVIATIONS
6-8	WATER POLLUTION AND EROSION CONTROL NOTES
9	WATER NOTES
10-11	EXISTING CONDITION, DEMOLITION AND EROSION CONTROL PLAN
12	EROSION CONTROL DETAILS
13	TYPICAL SECTIONS
14	GRADING PLAN
15-16	DRAINAGE PLAN AND PROFILE
17	WATER LATERAL PROFILE AND DRAINAGE DETAILS
18	DRAINAGE AND PAVEMENT DETAILS
19	TRAFFIC CONTROL NOTES
20-21	TRAFFIC CONTROL PLAN
22	LOW SPEED UNDIVIDED HIGHWAY WORK ZONE SIGNING PLAN, NOTES & DETAILS
23	PAVEMENT AND MARKING DETAIL
24-25	SIGNING AND PAVEMENT MARKING PLAN
26	BUS STOP TEMPORARY RELOCATION PLAN
27	TRAFFIC SIGNAL NOTES AND LEGEND
28	TRAFFIC SIGNAL PLAN
29	LOOP DETECTOR DETAILS

SSFM INTERNATIONAL, INC. DESIGNED BY
HWY-DH
MANAGED BY
692-7561
PHONE
OCT. 2015
DATE

STATE OF HAWAII
DEPARTMENT OF TRANSPORTATION
HIGHWAYS DIVISION
HONOLULU, HAWAII

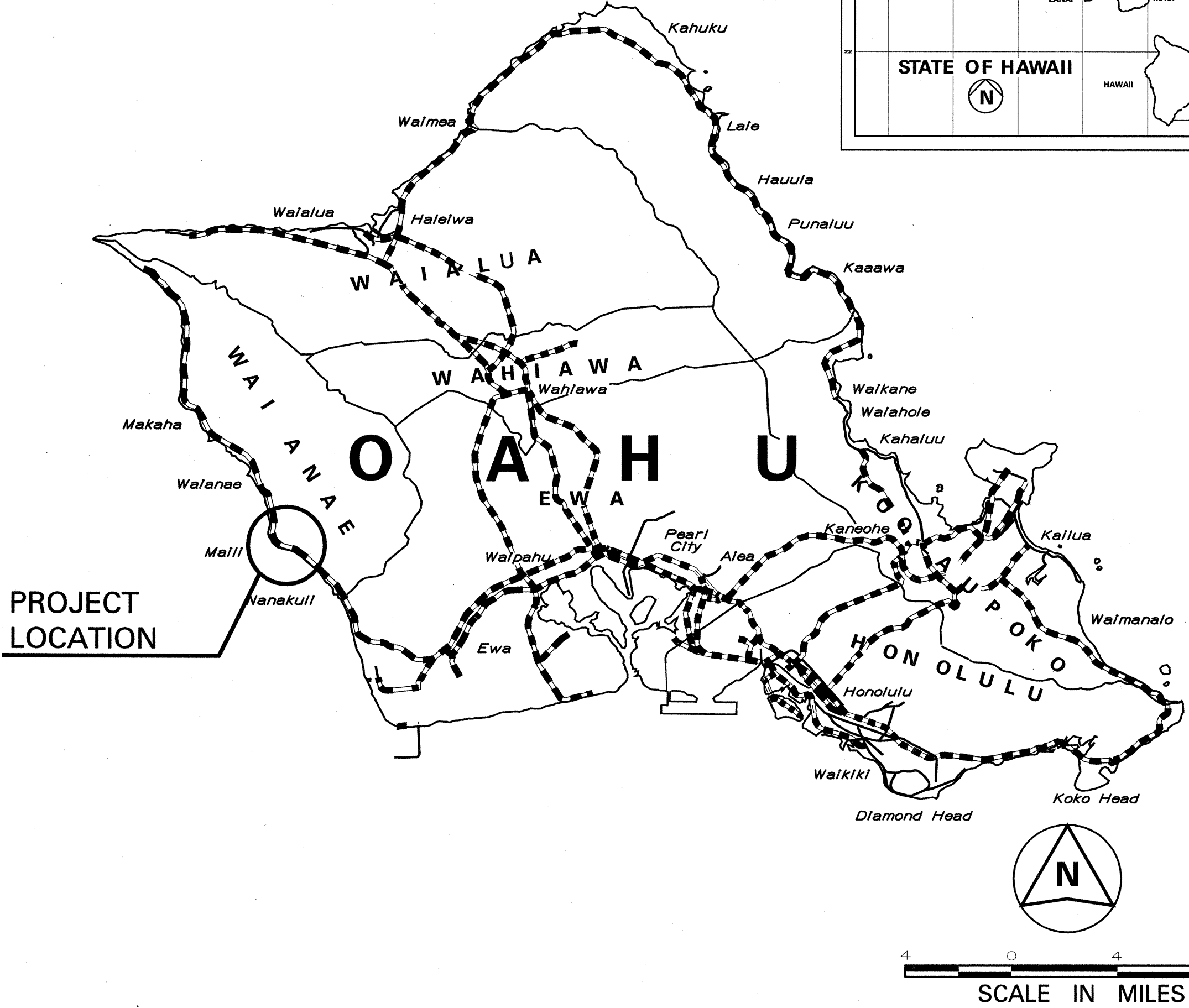
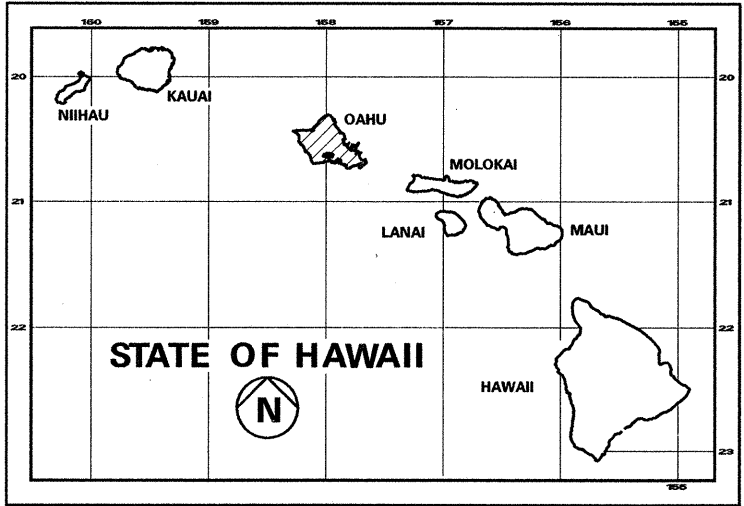
PLANS FOR
FARRINGTON HIGHWAY
DRAINAGE IMPROVEMENTS
VICINITY OF PRINCESS KAHANU AVENUE
PROJECT NO. 93A-01-12
DISTRICT OF WAIANAE
ISLAND OF OAHU



LAYOUT PLAN
NOT TO SCALE

GROSS LENGTH OF PROJECT.....0.20 MILE
NET LENGTH OF PROJECT.....0.20 MILE


FED. ROAD DIST. NO.	STATE	PROJ. NO.	FISCAL YEAR	SHEET NO.	TOTAL SHEETS
HAWAII	HAW.	93A-01-12	2016	1	29



----- FEDERAL AID PROJECTS PREVIOUSLY CONSTRUCTED OR UNDER CONSTRUCTION

MILE POST 6.4 TO MILE POST 6.6

DEPARTMENT OF TRANSPORTATION
STATE OF HAWAII

APPROVED:  7/1/17
DIR. OF TRANSPORTATION DATE