

INDEX TO DRAWINGS	
SHEET NO.	DESCRIPTION
1	TITLE SHEET
2	STANDARD PLANS SUMMARY
3-4	GENERAL NOTES
5	LEGENDS AND ABBREVIATIONS
6-7	WATER POLLUTION AND EROSION CONTROL NOTES
8	WATER NOTES
9-10	DEMOLITION AND EROSION CONTROL PLAN
11	EROSION CONTROL DETAILS
① 12	TYPICAL SECTIONS
13-14	ROADWAY PLAN
15	GRADING PLAN
16	DRAINAGE PLAN AND PROFILE
17	WATER RELOCATION PLAN
18-19	WATER RELOCATION PROFILES
② 20-21	WATER DETAILS
22	TRAFFIC CONTROL PLAN
23	WORK ZONE SIGNING PLAN
24-25	STRIPING AND SIGNAGE PLAN
26	BUS STOP TEMPORARY RELOCATION PLAN STRIPING AND SIGNAGE PLAN
27-31	CROSS SECTIONS
32-35	GUARDRAIL DETAILS
36	MODIFIED DRAIN INLET DETAILS
37	BOX CULVERT DETAILS
38	HEADWALL AND WINGWALL DETAILS

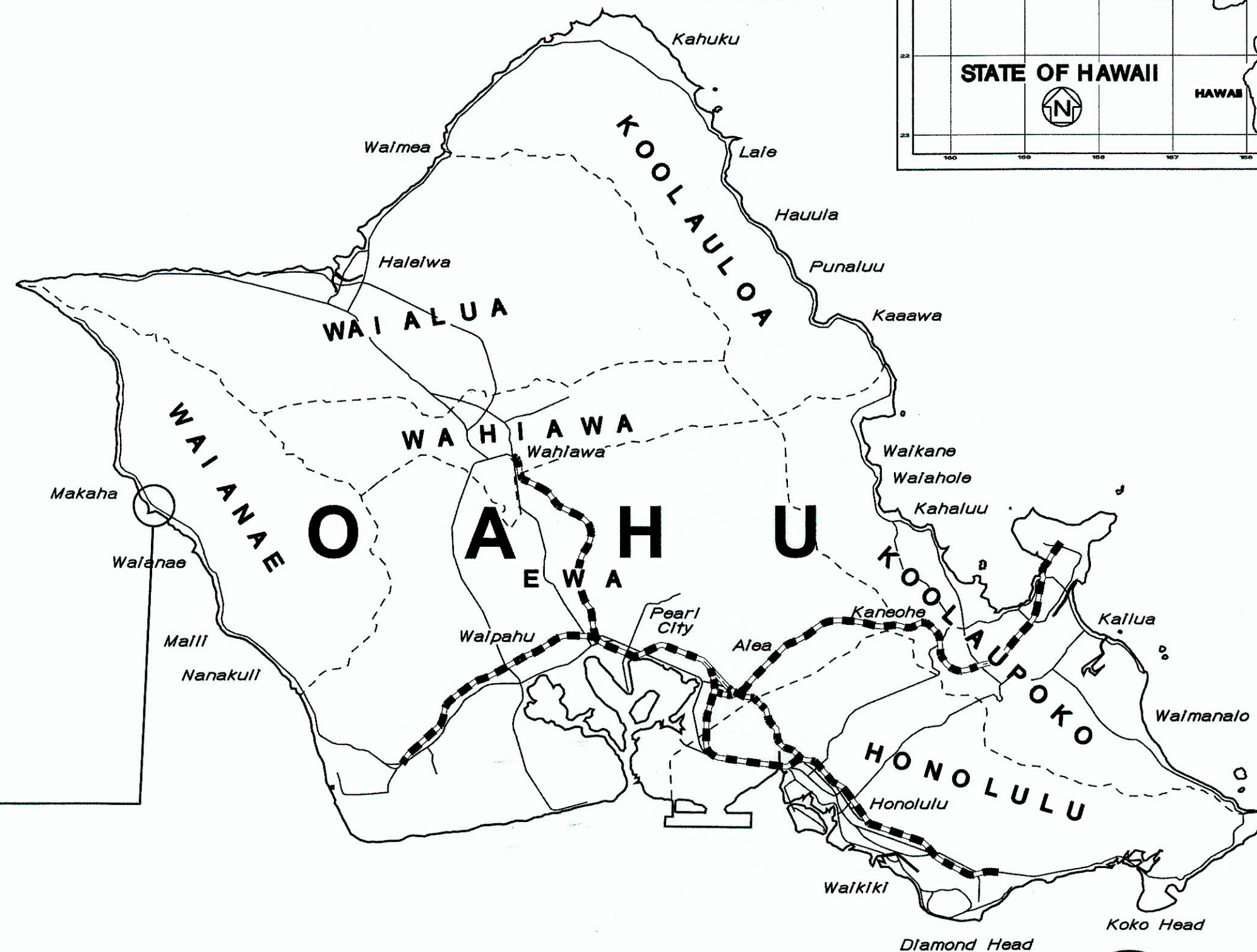
Sheet No. ① ADD. 12 S-1 and ② ADD. 20 S-1, ADD. 20 S-2 are Supplementary Sheets to this Project.
Total Sheet Count After "AS-BUILT" Posting
41 Sheets.

SSFM INTERNATIONAL, INC. DESIGNED BY
Hwy-DS MANAGED BY
692-7544 PHONE
MAY 2012 DATE

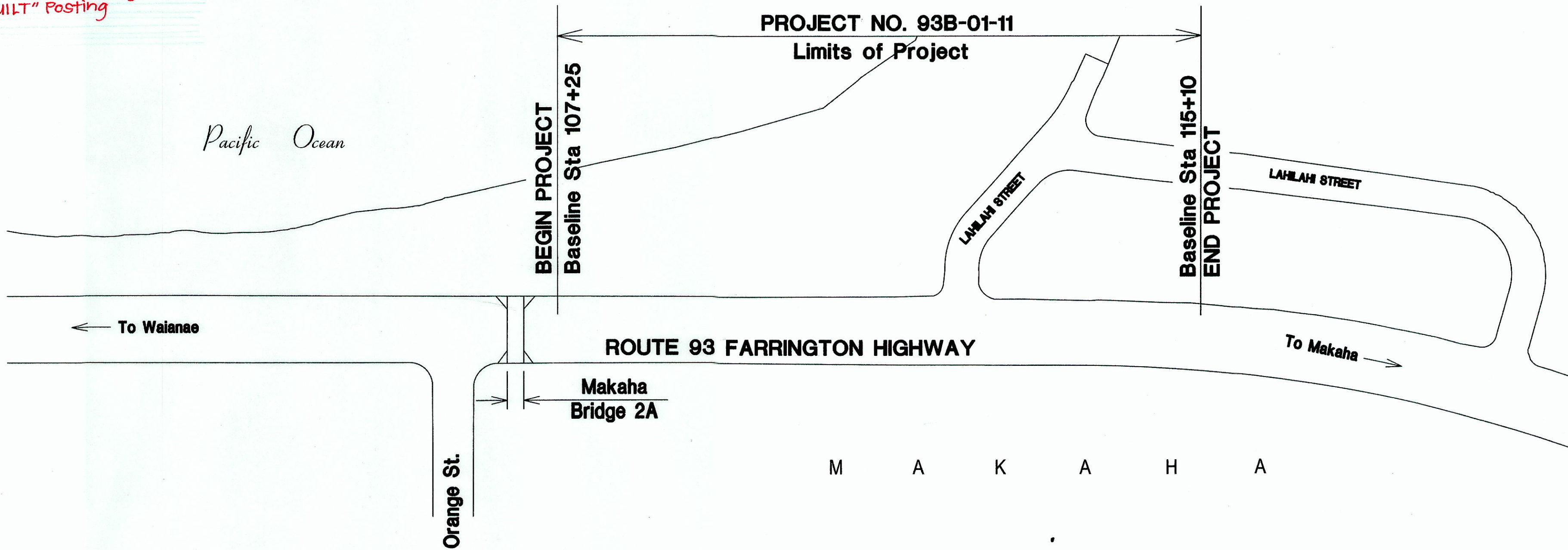
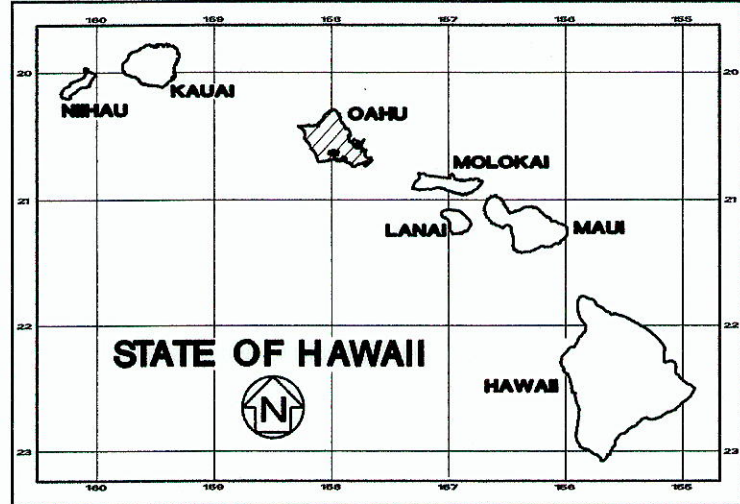
STATE OF HAWAII
DEPARTMENT OF TRANSPORTATION
HIGHWAYS DIVISION
HONOLULU, HAWAII
"AS-BUILT"
PLANS FOR
**FARRINGTON HIGHWAY
DRAINAGE IMPROVEMENTS
VICINITY OF ORANGE STREET
PROJECT NO. 93B-01-11**

DISTRICT OF WAIANAE
ISLAND OF OAHU

LOCATION
OF PROJECT

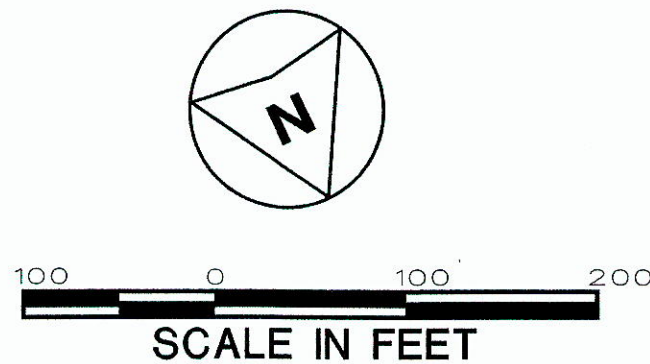


FED. ROAD DIST. NO.	STATE	PROJ. NO.	FISCAL YEAR	SHEET NO.	TOTAL SHEETS
HAWAII	HAW.	93B-01-11	2012	1	38



LAYOUT PLAN

GROSS LENGTH OF PROJECT.....0.15 MILE
NET LENGTH OF PROJECT.....0.15 MILE



----- FEDERAL AID PROJECTS PREVIOUSLY CONSTRUCTED OR UNDER CONSTRUCTION
MILE POST 12.7 TO MILE POST 12.9

CHANGES MADE DURING CONSTRUCTION HAVE BEEN INCORPORATED ON THESE PLANS EXCEPT CHANGES IN THE ORIGINAL THEORETICAL QUANTITIES. FOR ACTUAL QUANTITIES, REFER TO PROJECT LEDGER AND/OR CONSULTATION BOOK.

[Signature] 7/23/12
RESIDENT ENGINEER DATE

DEPARTMENT OF TRANSPORTATION
STATE OF HAWAII
APPROVED:
[Signature] 5/09/12
for DIR. OF TRANSPORTATION DATE