

INDEX TO DRAWINGS	
SHEET NO.	DESCRIPTION
1	TITLE SHEET
2	STANDARD PLANS SUMMARY
3	GENERAL NOTES AND LEGEND
4 - 5	WATER POLLUTION & EROSION CONTROL NOTES
6 - 8	LANDSCAPE PLANS
9	PLANTING NOTES & TYPICAL DETAILS
10	IRRIGATION NOTES
11	SOIL PREPARATION NOTES & TYPICAL DETAILS
① 12	TRENCH DETAILS & NOTES

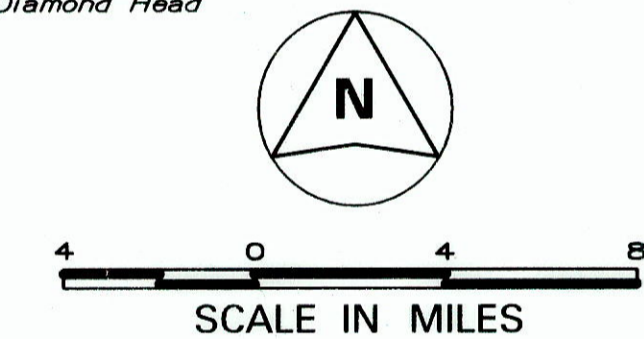
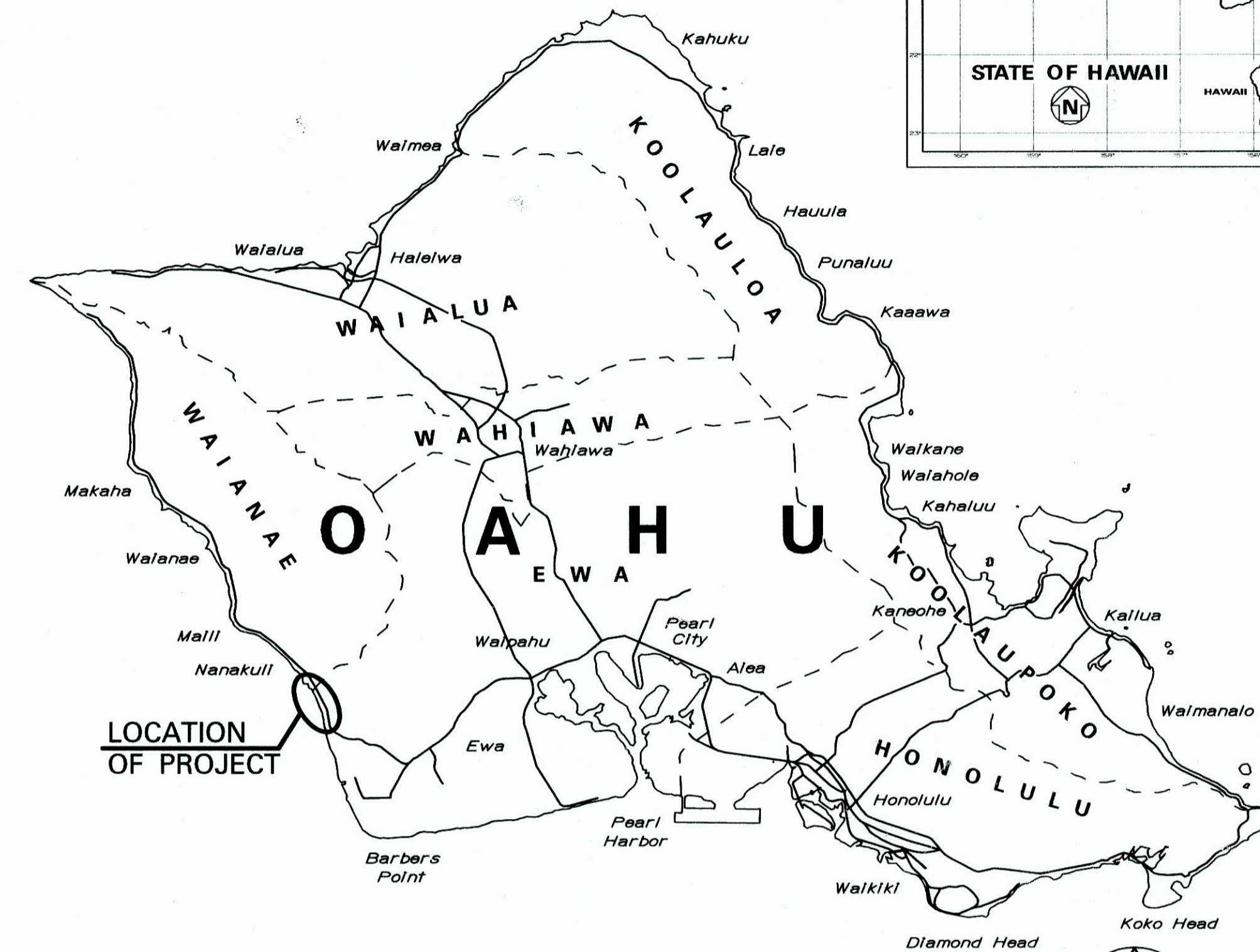
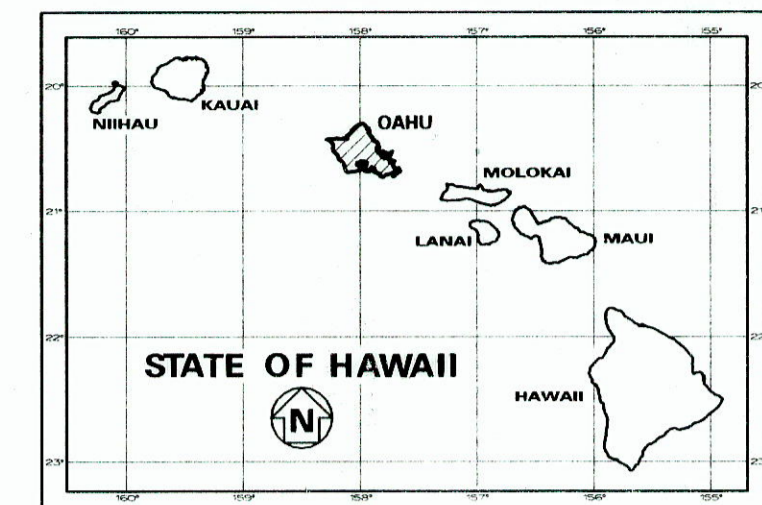
Sheet Nos ① 12S-1 thru 12S-4 are Supplementary Sheets to this project. Total sheet count after "AS-BUILT" posting 16 sheets.

STATE OF HAWAII  
DEPARTMENT OF TRANSPORTATION  
HIGHWAYS DIVISION  
HONOLULU, HAWAII  
**"AS-BUILT"**  
PLANS FOR

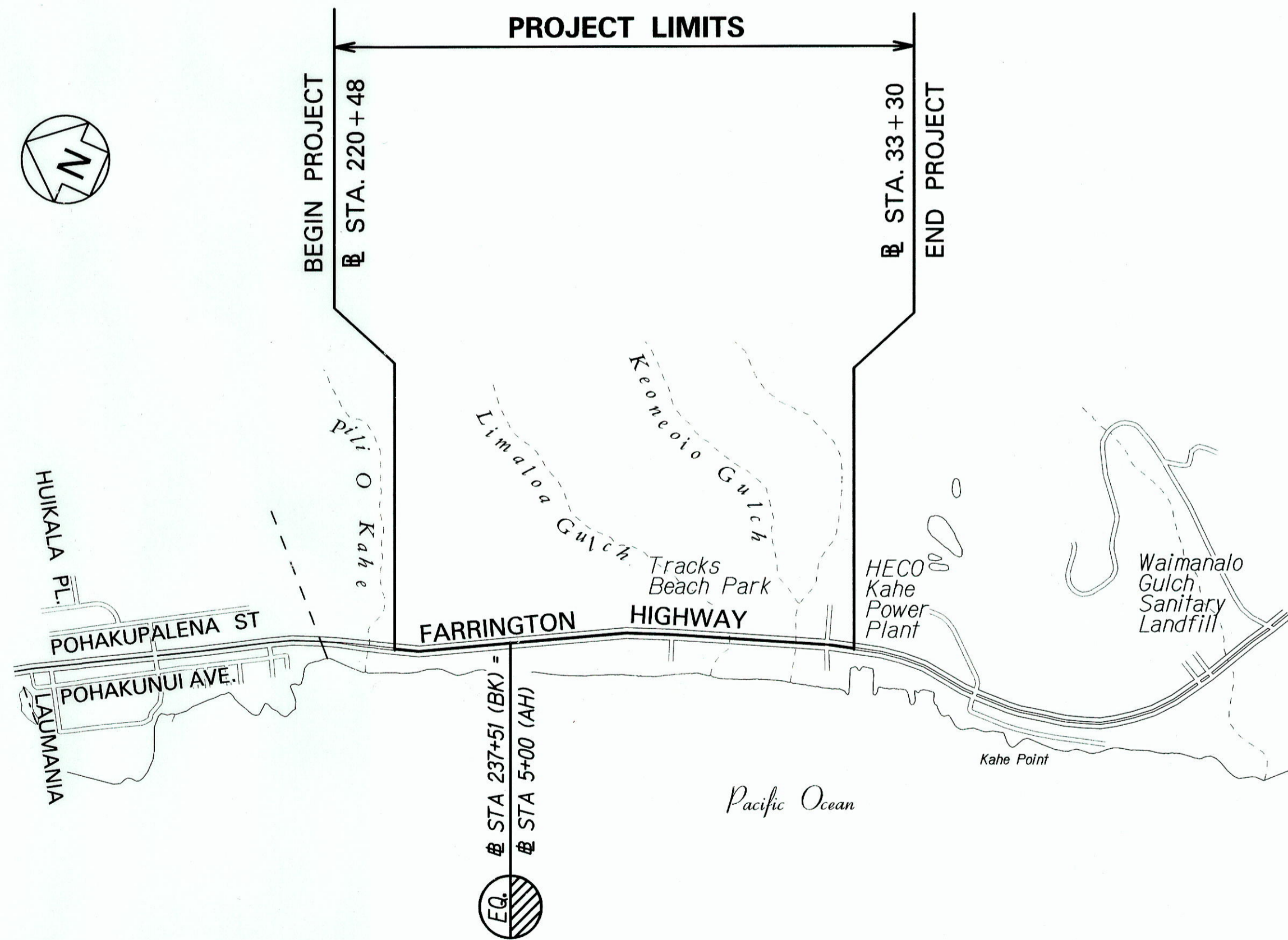
**FARRINGTON HIGHWAY MEDIAN IMPROVEMENTS**  
MILEPOST 3.50 TO MILEPOST 4.36  
**PROJECT NO. 93A-02-10M**

DISTRICT OF WAIANAE  
ISLAND OF OAHU

FED. ROAD DIST. NO.	STATE	PROJ. NO.	FISCAL YEAR	SHEET NO.	TOTAL SHEETS
HAWAII	HAW.	93A-02-10M	2010	1	12




MILE POST 3.50 TO MILE POST 4.36



**LAYOUT PLAN**

GROSS LENGTH OF PROJECT..... 0.86 MILES  
NET LENGTH OF PROJECT..... 0.86 MILES



DESIGNED BY \_\_\_\_\_  
MANAGED BY \_\_\_\_\_  
HWY-DL \_\_\_\_\_  
PHONE \_\_\_\_\_  
DATE APRIL 2010

CHANGES MADE DURING CONSTRUCTION HAVE BEEN INCORPORATED ON THESE PLANS EXCEPT CHANGES IN THE ORIGINAL THEORETICAL QUANTITIES. FOR ACTUAL QUANTITIES, REFER TO PROJECT LEDGER AND/OR COMPUTATION BOOK.  
\_\_\_\_\_  
RESIDENT ENGINEER      7/13/15  
DATE

DEPARTMENT OF TRANSPORTATION  
STATE OF HAWAII  
APPROVED:  
\_\_\_\_\_  
DIR. OF TRANSPORTATION      5/11/10  
DATE