

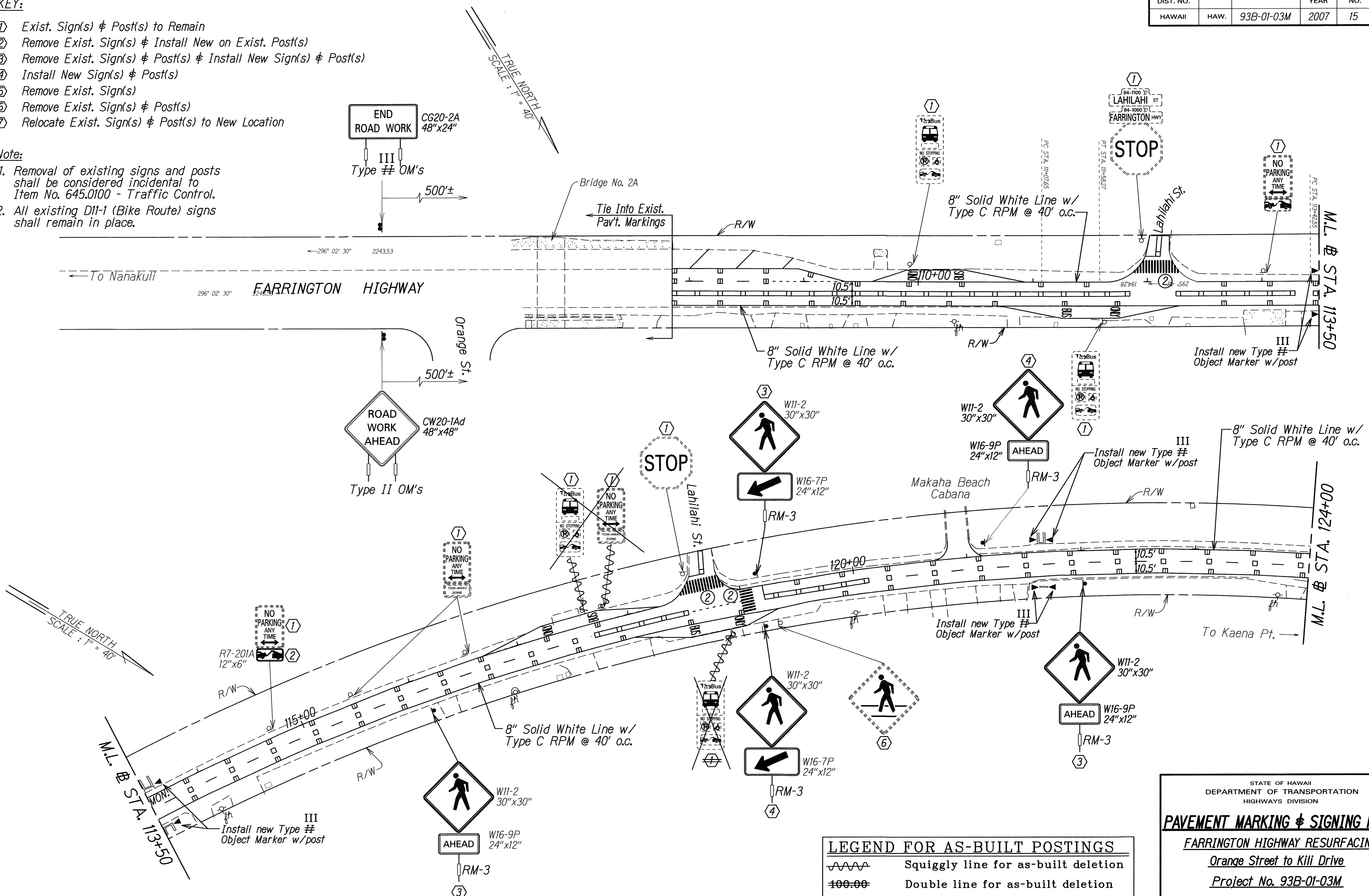
FED. ROAD DIST. NO.	STATE	PROJ. NO.	FISCAL YEAR	SHEET NO.	TOTAL SHEETS
HAWAII	HAW.	93B-01-03M	2007	15	18

KEY:

- ① Exist. Sign(s) & Post(s) to Remain
- ② Remove Exist. Sign(s) & Install New on Exist. Post(s)
- ③ Remove Exist. Sign(s) & Post(s) & Install New Sign(s) & Post(s)
- ④ Install New Sign(s) & Post(s)
- ⑤ Remove Exist. Sign(s)
- ⑥ Remove Exist. Sign(s) & Post(s)
- ⑦ Relocate Exist. Sign(s) & Post(s) to New Location

Note:

- 1. Removal of existing signs and posts shall be considered incidental to Item No. 645.0100 - Traffic Control.
- 2. All existing D11-1 (Bike Route) signs shall remain in place.



SURVEY PLOTTED BY	DATE
DESIGNED BY	
DESIGNED BY	
QUANTITIES BY	
CHECKED BY	
ORIGINAL PLAN	
NOTE BOOK	
10/2/05	
St. 04/05/05	

LEGEND FOR AS-BUILT POSTINGS	
	Squiggly line for as-built deletion
	Double line for as-built deletion
Roadway	Text for as-built posting

STATE OF HAWAII
DEPARTMENT OF TRANSPORTATION
HIGHWAYS DIVISION

PAVEMENT MARKING & SIGNING PLAN

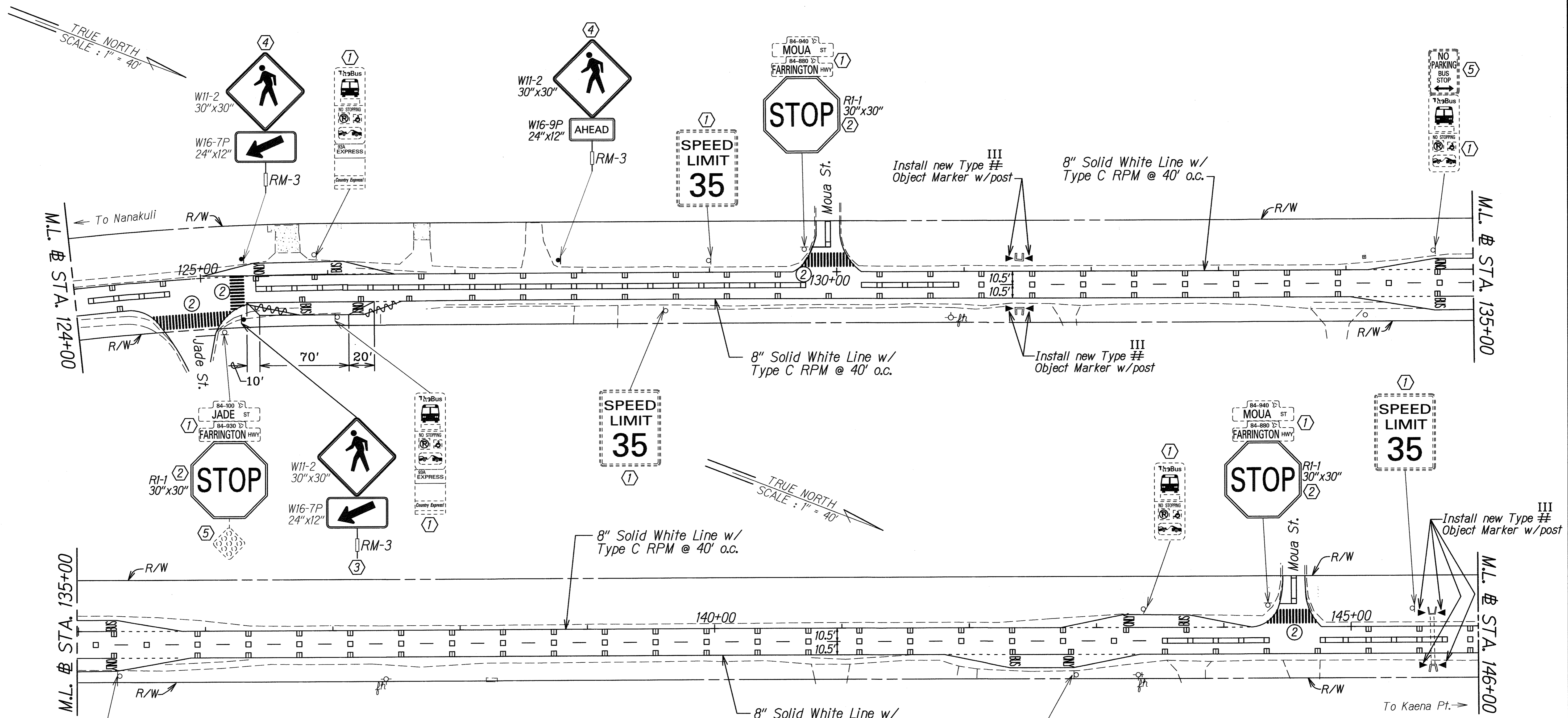
FARRINGTON HIGHWAY RESURFACING
Orange Street to Kili Drive
Project No. 93B-01-03M

Scale: 1"=40' Date: April 2005

SHEET No. 73 OF 6 SHEETS

"AS-BUILT"

FED. ROAD DIST. NO.	STATE	PROJ. NO.	FISCAL YEAR	SHEET NO.	TOTAL SHEETS
HAWAII	HAW.	93B-01-03M	2007	16	18



SURVEY PLOTTED BY	DATE
DRAWN BY	
TRACED BY	
NOTED BY	
QUANTITIES BY	
CHECKED BY	
ORIGINAL PLAN	
NOTE BOOK	
DATE	
BY	

- KEY:**
- ① Exist. Sign(s) & Post(s) to Remain
 - ② Remove Exist. Sign(s) & Install New on Exist. Post(s)
 - ③ Remove Exist. Sign(s) & Post(s) & Install New Sign(s) & Post(s)
 - ④ Install New Sign(s) & Post(s)
 - ⑤ Remove Exist. Sign(s)
 - ⑥ Remove Exist. Sign(s) & Post(s)
 - ⑦ Relocate Exist. Sign(s) & Post(s) to New Location

Note:
All existing D11-1 (Bike Route) signs shall remain in place.

LEGEND FOR AS-BUILT POSTINGS

	Squiggly line for as-built deletion
	Double line for as-built deletion
Roadway	Text for as-built posting

STATE OF HAWAII
DEPARTMENT OF TRANSPORTATION
HIGHWAYS DIVISION

PAVEMENT MARKING & SIGNING PLAN

FARRINGTON HIGHWAY RESURFACING
Orange Street to Kill Drive
Project No. 93B-01-03M

Scale: 1"=40' Date: April 2005

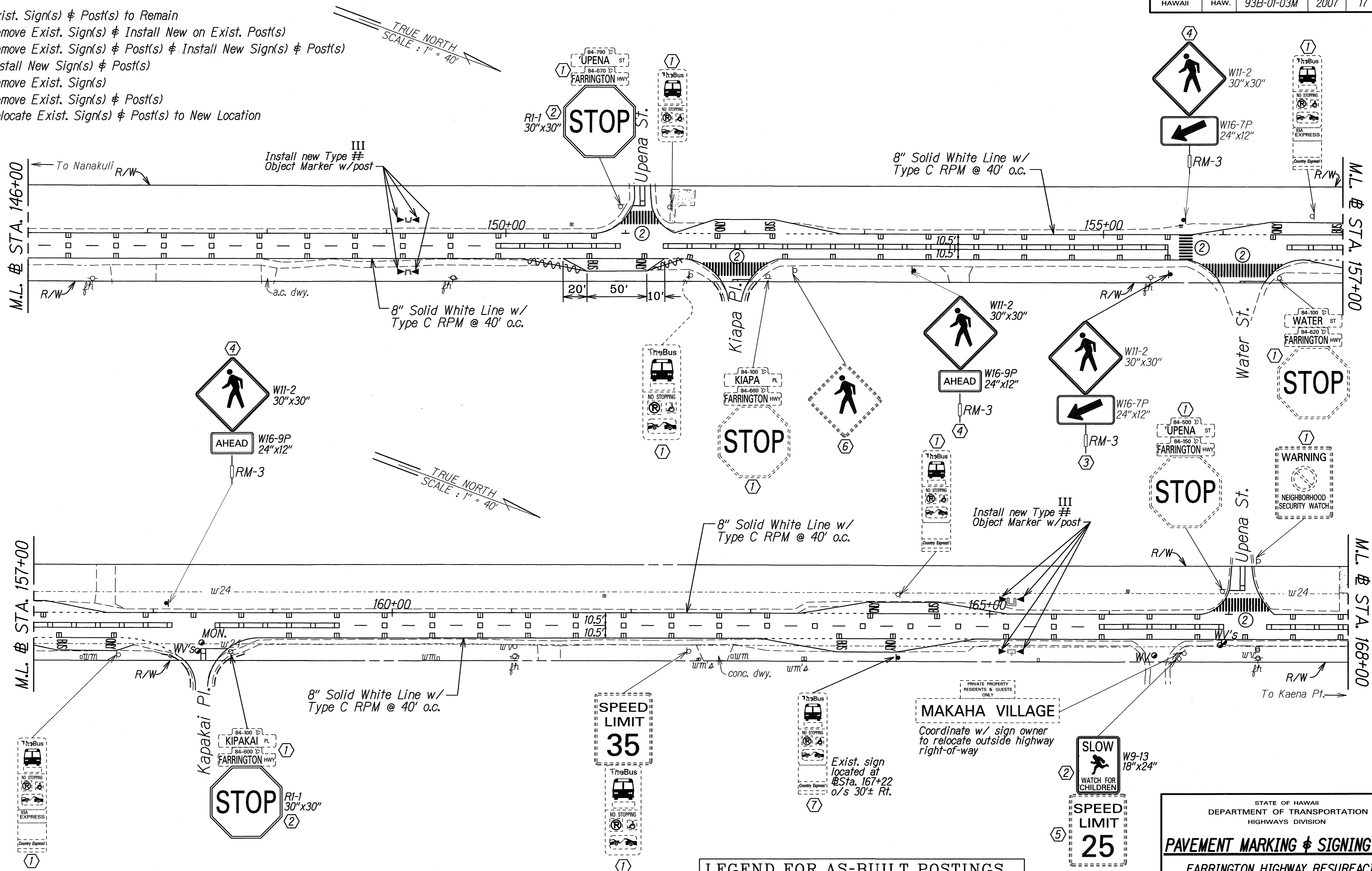
SHEET No. T4 OF 6 SHEETS

"AS-BUILT"

FED. ROAD DIST. NO.	STATE	PROJ. NO.	FISCAL YEAR	SHEET NO.	TOTAL SHEETS
HAWAII	HAW.	93B-01-03M	2007	17	18

KEY:

- ① Exist. Sign(s) & Post(s) to Remain
- ② Remove Exist. Sign(s) & Install New on Exist. Post(s)
- ③ Remove Exist. Sign(s) & Post(s) & Install New Sign(s) & Post(s)
- ④ Install New Sign(s) & Post(s)
- ⑤ Remove Exist. Sign(s)
- ⑥ Remove Exist. Sign(s) & Post(s)
- ⑦ Relocate Exist. Sign(s) & Post(s) to New Location



DESIGNED BY	DATE
TRACED BY	
NOTED BY	
QUANTITIES BY	
CHECKED BY	

Note:
All existing D11-1 (Bike Route) signs shall remain in place.

LEGEND FOR AS-BUILT POSTINGS	
	Squiggly line for as-built deletion
	Double line for as-built deletion
Roadway	Text for as-built posting

STATE OF HAWAII
DEPARTMENT OF TRANSPORTATION
HIGHWAYS DIVISION

PAVEMENT MARKING & SIGNING PLAN

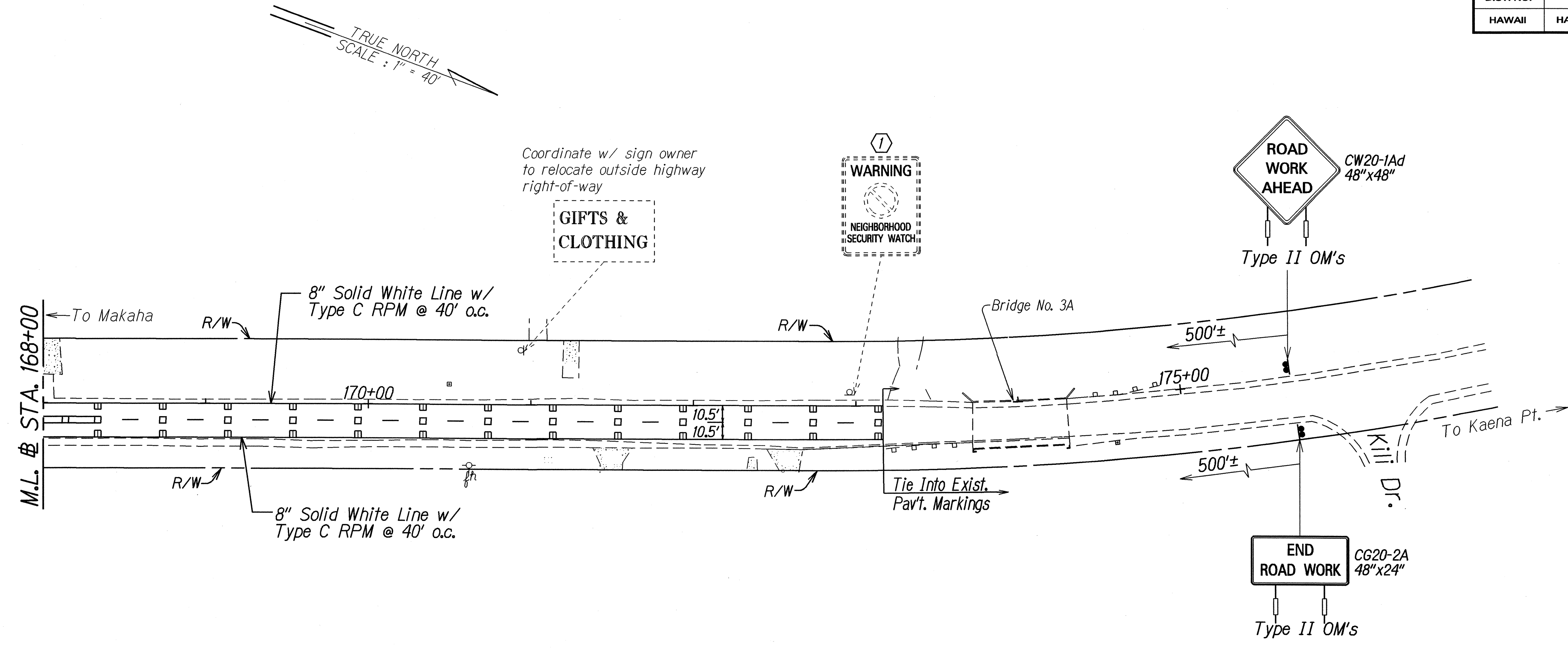
FARRINGTON HIGHWAY RESURFACING
Orange Street to Kili Drive
Project No. 93B-01-03M

Scale: 1"=40' Date: April 2005

SHEET No. 17 OF 6 SHEETS

"AS-BUILT"

FED. ROAD DIST. NO.	STATE	PROJ. NO.	FISCAL YEAR	SHEET NO.	TOTAL SHEETS
HAWAII	HAW.	93B-01-03M	2007	18	18



- KEY:**
- ① Exist. Sign(s) & Post(s) to Remain
 - ② Remove Exist. Sign(s) & Install New on Exist. Post(s)
 - ③ Remove Exist. Sign(s) & Post(s) & Install New Sign(s) & Post(s)
 - ④ Install New Sign(s) & Post(s)
 - ⑤ Remove Exist. Sign(s)
 - ⑥ Remove Exist. Sign(s) & Post(s)
 - ⑦ Relocate Exist. Sign(s) & Post(s) to New Location

Note:
All existing D11-1 (Bike Route) signs shall remain in place.

SURVEY PLOTTED BY	DATE
DRAWN BY	
CHECKED BY	
QUANTITIES BY	
CHECKED BY	
ORIGINAL PLAN	
NOTE BOOK	
DATE	
NO.	

STATE OF HAWAII
DEPARTMENT OF TRANSPORTATION
HIGHWAYS DIVISION

PAVEMENT MARKING & SIGNING PLAN

FARRINGTON HIGHWAY RESURFACING
Orange Street to Kili Drive
Project No. 93B-01-03M

Scale: 1"=40' Date: April 2005

SHEET No. 76 OF 6 SHEETS