



Appendix B SHPD Correspondence

<p>LINDA LINGLE GOVERNOR OF HAWAII</p> 	 <p>STATE OF HAWAII DEPARTMENT OF LAND AND NATURAL RESOURCES STATE HISTORIC PRESERVATION DIVISION 601 KAMOKILA BOULEVARD, ROOM 555 KAPOLEI, HAWAII 96707</p>	<p>PETER T. YOUNG CHAIRPERSON BOARD OF LAND AND NATURAL RESOURCES COMMISSION ON WATER RESOURCE MANAGEMENT</p> <p>ROBERT K. MASUDA DEPUTY DIRECTOR - LAND</p> <p>DEAN NAKANO ACTING DEPUTY DIRECTOR - WATER</p> <p>AQUATIC RESOURCES BOATING AND OCEAN RECREATION BUREAU OF CONVEYANCES COMMISSION ON WATER RESOURCE MANAGEMENT CONSERVATION AND COASTAL LANDS CONSERVATION AND RESOURCES ENFORCEMENT ENGINEERING FORESTRY AND WILDLIFE HISTORIC PRESERVATION KAHOOLAWE ISLAND RESERVE COMMISSION LAND STATE PARKS</p>
<p>March 6, 2006</p> <p>Dr. H.H. Hammatt Cultural Surveys Hawaii, Inc. P.O. Box 1114 Kailua, Hawai'i 96734</p> <p>Dear Dr. Hammatt:</p> <p>SUBJECT: Chapter 6E-8 Historic Preservation Review – Archaeological Inventory Survey for the Proposed Replacement of Mākaha Bridges 3 and 3A, Farrington Highway Mākaha Ahupua'a, Waianae District, Island of O'ahu TMK: (1) 8-4-various plats and parcels</p>	<p>LOG NO: 2006.0456 DOC NO: 0602CM74 Archaeology Architecture</p>	

Thank you for the opportunity to review the aforementioned report by McDermott and Tulchin (2005), which we received on January 26, 2006. Pedestrian survey and representative subsurface testing documented a total of five (5) historically-significant sites that were deemed eligible for the National and State Register: (1) SIHP No. 50-80-07-6822 (Mākaha Bridge 3), constructed in 1937; (2) SIHP No. 50-80-07-6823 (Mākaha Bridge 3A), constructed in 1937; (3) SIHP No. 50-80-07-6824 (Farrington Highway), constructed in the 1930s; (4) SIHP No. 50-80-07-6825 (subsurface, pre-Contact and historic cultural layer, including two isolated, disarticulated human bones in a previously-disturbed/non-burial context); and, (5) SIHP No. 50-80-07-9714 (remnants of the O.R. & L. Railroad), constructed in the 1890s. The latter site is already listed on the National and State Register of Historic Places.

Cultural Surveys of Hawai'i (CSH) has determined that the proposed undertaking (demolition and replacement of the two existing bridges) will have an "adverse effect" on these sites. Land ownership of the 3.9-acre project area is a mixture of State of Hawai'i, City and County of Honolulu, and private. The Federal Highway Administration (FHWA) and the State of Hawai'i Department of Transportation (HDOT) are funding the proposed undertaking. In accordance with the Federal Secretary of the Interior's standards, a Memorandum of Agreement (MOA) between the SHPD, FHWA, HDOT and other relevant parties will need to be developed before this undertaking can proceed.

CSH has recommended the following mitigation measures for these sites: (1) Site -6822 (Bridge 3), -6823 (Bridge 3A), and -9714 (railroad remnants) should be documented, in addition to the excellent documentation provided by CSH, according to Historic American Engineering Records (HAER); (2) Site -6824 (Farrington Highway), no further work required; (3) Site -6825 (subsurface cultural layer with two isolated, disarticulated human bones in a previously-disturbed/non-burial context), data recovery and monitoring.

Dr. H.H. Hammatt
Page 2


CSH has recommended that a Burial Treatment Plan (BTP) for the isolated human remains recovered at Site -6825 be submitted to the SHPD for consideration before the O'ahu Island Burial Council (OIBC). According to your report, we understand the human remains have been temporarily preserved in place, pending OIBC review. CSH has also suggested that, with the exception of the BTP, the additional work, including the architectural documentation (HAERs), data recovery, and monitoring, can be combined into a single mitigation plan.

We agree with CSH's identification of historic properties, assessment of adverse effects, and mitigation measures to resolve the adverse effects. The inventory survey report fulfills all of the major requirements outlined in the Hawai'i Administrative Rules Chapter 276. We would like to commend CSH on the overall high quality of the report. Before we can accept the inventory survey report as final, however, please make the following minor changes:

- (1) Check and correct all references, making sure the text is consistent with the references cited section.
- (2) Some trench photographs (*e.g.*, Figure 10, 13, 16) do not contain a scale and/or a view (cardinal direction) perspective. If you do not have other photographs with scale and view to replace these, please include the information in the figure captions.
- (3) The reference to "Table 5" (p.78) should read "Table 6."
- (4) Please indicate on the photographs of Site -6835 (Figures 44 and 45) the location of the subsurface cultural layer (*e.g.*, use Photoshop to insert arrows on the image).

Upon receipt of the revised inventory survey report, which we will accept as final, we can begin consultation regarding the BTP and mitigation plan.

Aloha,



Melanie Chinen, Administrator
State Historic Preservation Division

CM

LINDA LINGLE
GOVERNOR OF HAWAII



STATE OF HAWAII
DEPARTMENT OF LAND AND NATURAL RESOURCES

STATE HISTORIC PRESERVATION DIVISION
601 KAMOKILA BOULEVARD, ROOM 555
KAPOLEI, HAWAII 96707

PETER T. YOUNG
CHAIRPERSON
BOARD OF LAND AND NATURAL RESOURCES
COMMISSION ON WATER RESOURCE MANAGEMENT

ROBERT K. MASUDA
DEPUTY DIRECTOR - LAND

DEAN NAKANO
ACTING DEPUTY DIRECTOR - WATER

AQUATIC RESOURCES
BOATING AND OCEAN RECREATION
BUREAU OF CONVEYANCES
COMMISSION ON WATER RESOURCE MANAGEMENT
CONSERVATION AND COASTAL LANDS
CONSERVATION AND RESOURCES ENFORCEMENT
ENGINEERING
FORESTRY AND WILDLIFE
HISTORIC PRESERVATION
KAHOOLAWE ISLAND RESERVE COMMISSION
LAND
STATE PARKS

March 17, 2006

Dr. H.H. Hammatt
Cultural Surveys Hawaii, Inc.
P.O. Box 1114
Kailua, Hawai'i 96734

LOG NO: 2006.0731
DOC NO: 0603CM59
Archaeology
Architecture

Dear Dr. Hammatt:


**SUBJECT: Chapter 6E-8 Historic Preservation Review –
Revised Archaeological Inventory Survey for the Proposed Replacement of Mākaha
Bridges 3 and 3A, Farrington Highway
Mākaha Ahupua'a, Waianae District, Island of O'ahu
TMK: (1) 8-4-various plats and parcels**

Thank you for submitting the aforementioned report by McDermott and Tulchin (2006), which we received on March 16, 2006. The report summarizes the findings of an archaeological inventory survey. We requested several minor editorial changes in a letter (LOG NO: 2006.0456, DOC NO: 0602CM74) dated March 6, 2006. You have addressed all of these changes to our satisfaction.

The report is accepted as fulfilling the requirements of Hawai'i Administrative Rules (HAR) Chapter 13-276.


Please contact Dr. Chris Monahan at 808-692-8015 if you have questions, concerns, or disagreements.


Aloha,

For 
Melanie Chinen, Administrator
State Historic Preservation Division

CM

LINDA LINGLE
GOVERNOR OF HAWAII





PETER T. YOUNG
CHAIRPERSON
BOARD OF LAND AND NATURAL RESOURCES
COMMISSION ON WATER RESOURCE MANAGEMENT

ROBERT K. MASUDA
DEPUTY DIRECTOR - LAND

DEAN NAKANO
ACTING DEPUTY DIRECTOR - WATER

AQUATIC RESOURCES
BOATING AND OCEAN RECREATION
BUREAU OF CONVEYANCES
COMMISSION ON WATER RESOURCE MANAGEMENT
CONSERVATION AND COASTAL LANDS
CONSERVATION AND RESOURCES ENFORCEMENT
ENGINEERING
FORESTRY AND WILDLIFE
HISTORIC PRESERVATION
KAHOOLAWE ISLAND RESERVE COMMISSION
LAND
STATE PARKS

STATE OF HAWAII
DEPARTMENT OF LAND AND NATURAL RESOURCES
STATE HISTORIC PRESERVATION DIVISION
601 KAMOKILA BOULEVARD, ROOM 555
KAPOLEI, HAWAII 96707

October 24, 2006

Mr. David Shideler
Cultural Surveys Hawaii, Inc.
P. O. Box 1114
Kailua, HI 96734

Dear Mr. Shideler:

SUBJECT: Notice of Council Determination - Burial Treatment Plan for the State Department of Transportation's Makaha Bridges 3 and 3A Project
Makaha Ahupuaa, Waianae District, Island of Oahu
TMK: (1) 8-4-001:012, 8-4-002:045, 047, 8-4-018:014, 122, 123, 8-4-008:018, 019, 020


On October 11, 2006, at a duly noticed meeting of the Oahu Island Burial Council (OIBC) with a quorum of members present, the OIBC concurred with your client's proposal and voted to relocate the human skeletal remains identified during the subject project.

Should your client disagree with the OIBC's determination, §13-300-38(c) of the Hawaii Administrative Rules (HAR) provides an option to request reconsideration of the OIBC's determination upon submittal to the Department of Land and Natural Resources (DLNR) of a written request for reconsideration within ten (10) business days following receipt of this notice. Furthermore, §6E-43(c) of the Hawaii Revised Statutes (HRS) provides that OIBC determinations may be administratively appealed as a contested case. Any appeal pursuant to §6E-43(c) must be submitted in writing to the DLNR within forty-five (45) days following receipt of this notice.

Should your client accept the OIBC's decision as final, the DLNR would like to proceed with final approval of a burial treatment plan for the subject burial site. Pursuant to §6E-43(d), HRS, the DLNR has ninety (90) days from the date of the OIBC's determination to approve a final burial treatment plan.

The plan is currently being reviewed and the department will contact you once the review is completed. Should you have any questions, please contact Ms. Piilani Chang of our History and Culture Branch at 692-8015.

Sincerely,



Melanie A. Chinen, Administrator
State Historic Preservation Division

c: Members, Oahu Island Burial Council
Piilani Chang, Cultural Historian

LOG NO: 2006.3522
DOC NO: 0610PC04

LINDA LINGLE
GOVERNOR OF HAWAII



STATE OF HAWAII
DEPARTMENT OF LAND AND NATURAL RESOURCES

POST OFFICE BOX 621
HONOLULU, HAWAII 96809

July 9, 2007

ALLAN A. SMITH
INTERIM CHAIRPERSON
BOARD OF LAND AND NATURAL RESOURCES
COMMISSION ON WATER RESOURCE MANAGEMENT

PETER T. YOUNG
DEPUTY DIRECTOR

KEN C. KAWAHARA
DEPUTY DIRECTOR - WATER

AQUATIC RESOURCES
BOATING AND OCEAN RECREATION
BUREAU OF CONVEYANCES
COMMISSION ON WATER RESOURCE MANAGEMENT
CONSERVATION AND COASTAL LANDS
CONSERVATION AND RESOURCES ENFORCEMENT
ENGINEERING
FORESTRY AND WILDLIFE
HISTORIC PRESERVATION
KAHOOLAWE ISLAND RESERVE COMMISSION
LAND
STATE PARKS

David W. Shideler
Cultural Surveys Hawai'i, Inc.
P.O. Box 1114
Kailua, Hawaii 96734

Log No. 2007.2400
Doc No. 0707MC07

Dear Dr. Hammatt:

SUBJECT: Burial Treatment Plan for the Proposed Replacement of Makaha Bridges 3 and 3A
Makaha Ahupua'a, Wai'anae District, Island of O'ahu
TMK: (1) 8-4-001:002; 8-4-002:045, 047; 8-4-018:014, 122, 123; 8-4-008:018, 019, 020

Thank you for your letter of July 5, 2007 requesting final approval of the burial treatment plan for the above cited project. As stated in my February 27, 2007 correspondence, you have adequately addressed our recommendations and incorporated those comments into your revised burial treatment plan. However, my previous correspondence incorrectly stated that Mr. Alikea Silva was recognized as a cultural descendant for the skeletal remains located at SIHP No. 50-80-7-6825, Feature B and I asked that you reflect this in the BTP. We have reviewed the Oahu Island Burial Council meeting minutes regarding this matter and I agree that Mr. Silva has not been recognized as a cultural descendant. To the contrary, as of this date Mr. Silva has not submitted an application for such claim to this office. Therefore, we are able to accept the previously submitted revised burial treatment plan as final. I apologize for any inconvenience this may have caused to you and your client, and we look forward to proceeding with the implementation of the plan.

Again, we request that you notify the Waianae district representatives, Mr. Analu Josephides, and Ms. Alice Greenwood, as well as my office, of your plans to disinter the remains at least one week in advance of the scheduled disinterment. This will allow the Waianae regional representatives of the Oahu Island Burial Council the opportunity to oversee the cultural protocols during the disinterment activities.

Aloha,

A handwritten signature in dark ink, appearing to read "Melanie A. Chinen".

Melanie A. Chinen, Administrator
State Historic Preservation Division

LINDA LINGLE
GOVERNOR OF HAWAII



STATE OF HAWAII
DEPARTMENT OF LAND AND NATURAL RESOURCES

STATE HISTORIC PRESERVATION DIVISION
601 KAMOKILA BOULEVARD, ROOM 555
KAPOLEI, HAWAII 96707

LAURA H. THELEN
CHAIRPERSON
BOARD OF LAND AND NATURAL RESOURCES
COMMISSION ON WATER RESOURCE MANAGEMENT

RUSSELL Y. TSUJI
FIRST DEPUTY

KEN C. KAWAHARA
DEPUTY DIRECTOR - WATER

AQUATIC RESOURCES
BOATING AND OCEAN RECREATION
BUREAU OF CONVEYANCES
COMMISSION ON WATER RESOURCE MANAGEMENT
CONSERVATION AND COASTAL LANDS
CONSERVATION AND RESOURCES ENFORCEMENT
ENGINEERING
FORESTRY AND WILDLIFE
HISTORIC PRESERVATION
KAHOOLAWE ISLAND RESERVE COMMISSION
LAND
STATE PARKS

February 17, 2010

David Shideler
Cultural Surveys Hawai'i, Inc.
P.O. Box 1114
Kailua Hawai'i 96734

LOG NO: 2010.0313
DOC NO: 1002NM39
Archaeology

Dear Mr. Shideler:

**SUBJECT: Chapter 6E-42 Historic Preservation Review --
Archaeological Data Recovery Plan for Makaha Bridges 3 and 3A
Makaha, Wai'anae, O'ahu
TMK: (1) 8-4-001: 012**

Thank you for the opportunity to review the aforementioned plan (*Archaeological Data Recovery Plan for Makaha Bridges 3 and 3A Replacement Project Farrington Highway, Makaha Ahupuaa, Waianae District, Oahu TMK 8-4-001: 012* [Groza, Shideler and Hammatt. PhD. CSH January 2010, which we received on January 14, 2010. The plan and the strategies you propose to address the research questions are adequate. The data recovery will establish the age of the sites, the boundaries and determine the function of the site and type and variety of activities. One site 6825 is the site to be data recovered.

This plan satisfies the requirements of Hawai'i Administrative Rules (HAR) Chapter 13-278 and Section 106 and is accepted. A final hard copy and a searchable pdf version on a CD of this report should also been submitted for our library with a copy of this letter.

Please contact me at (808) 692-8015 if you have any questions or concerns regarding this letter.

Aloha,

Nancy McMahon, Archaeology Branch
State Historic Preservation Division