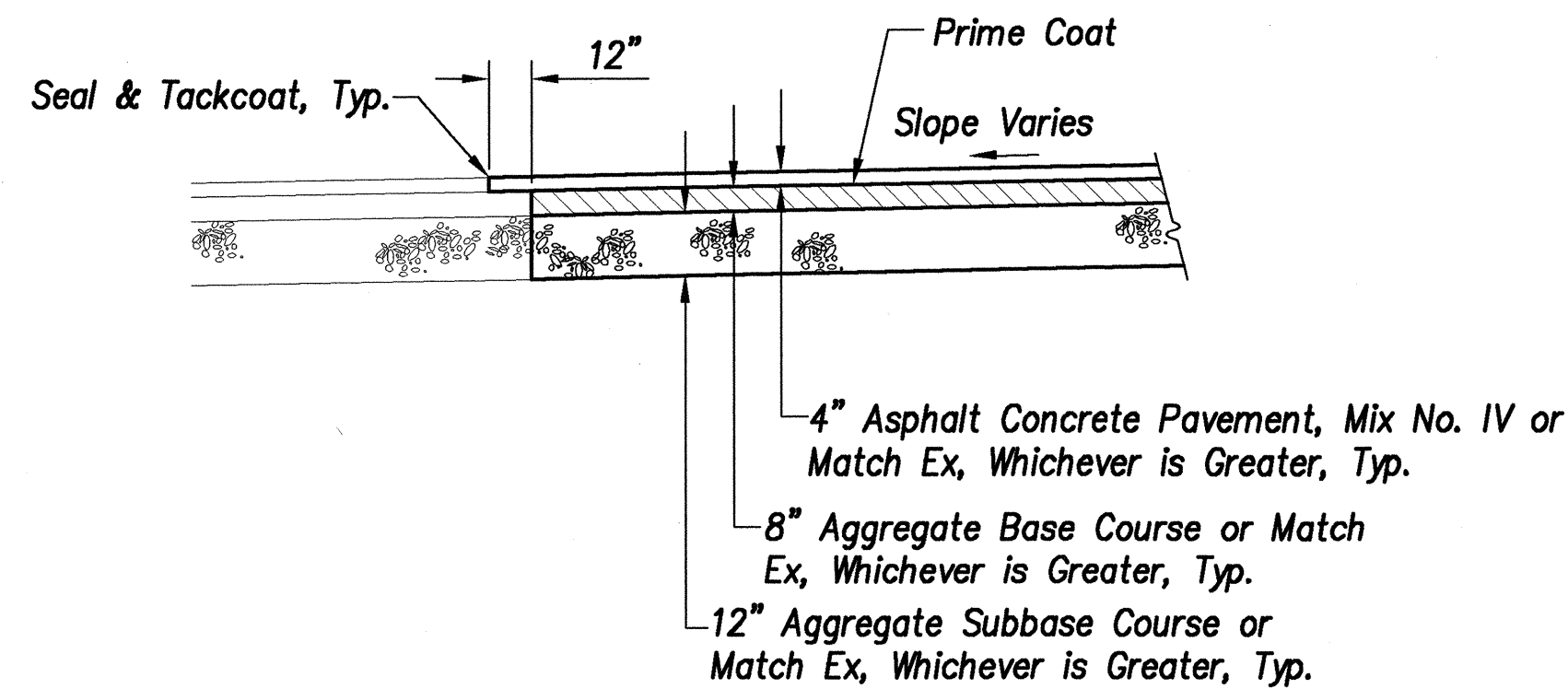


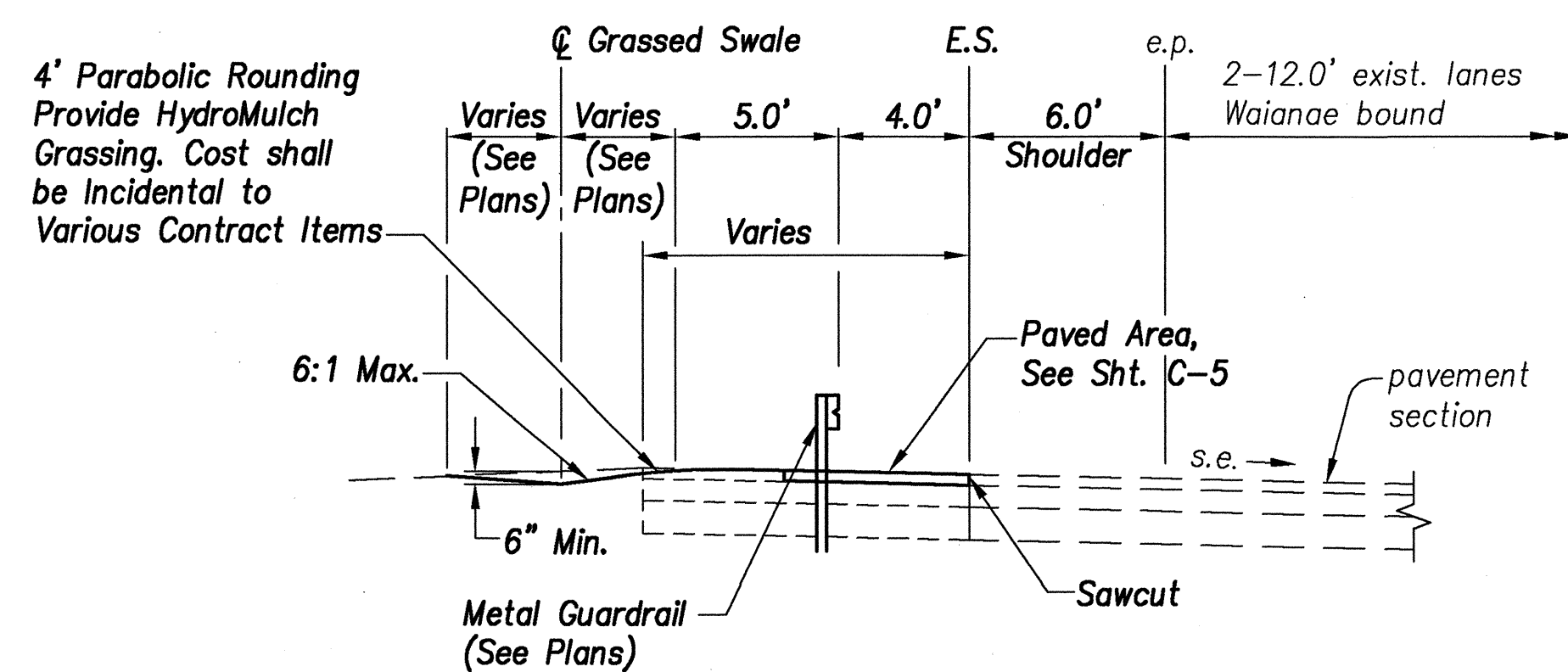
FED. ROAD DIST. NO.	STATE	PROJ. NO.	FISCAL YEAR	SHEET NO.	TOTAL SHEETS
HAWAII	HAW.	93A-06-98	2001	8	68



PAVEMENT CONNECTION DETAIL

Not to Scale

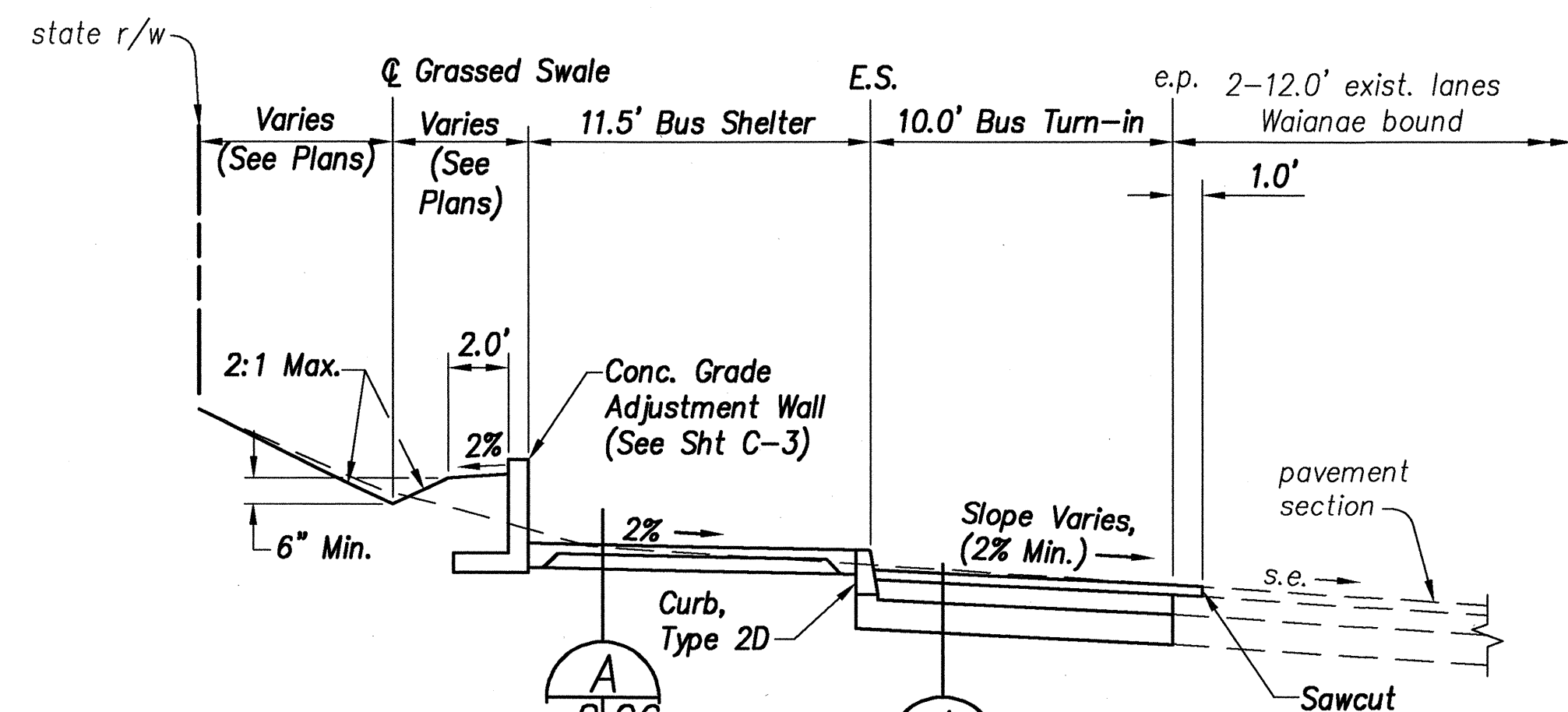
A
8/8



SECTION B

Scale: 1" = 5'

B
8/18

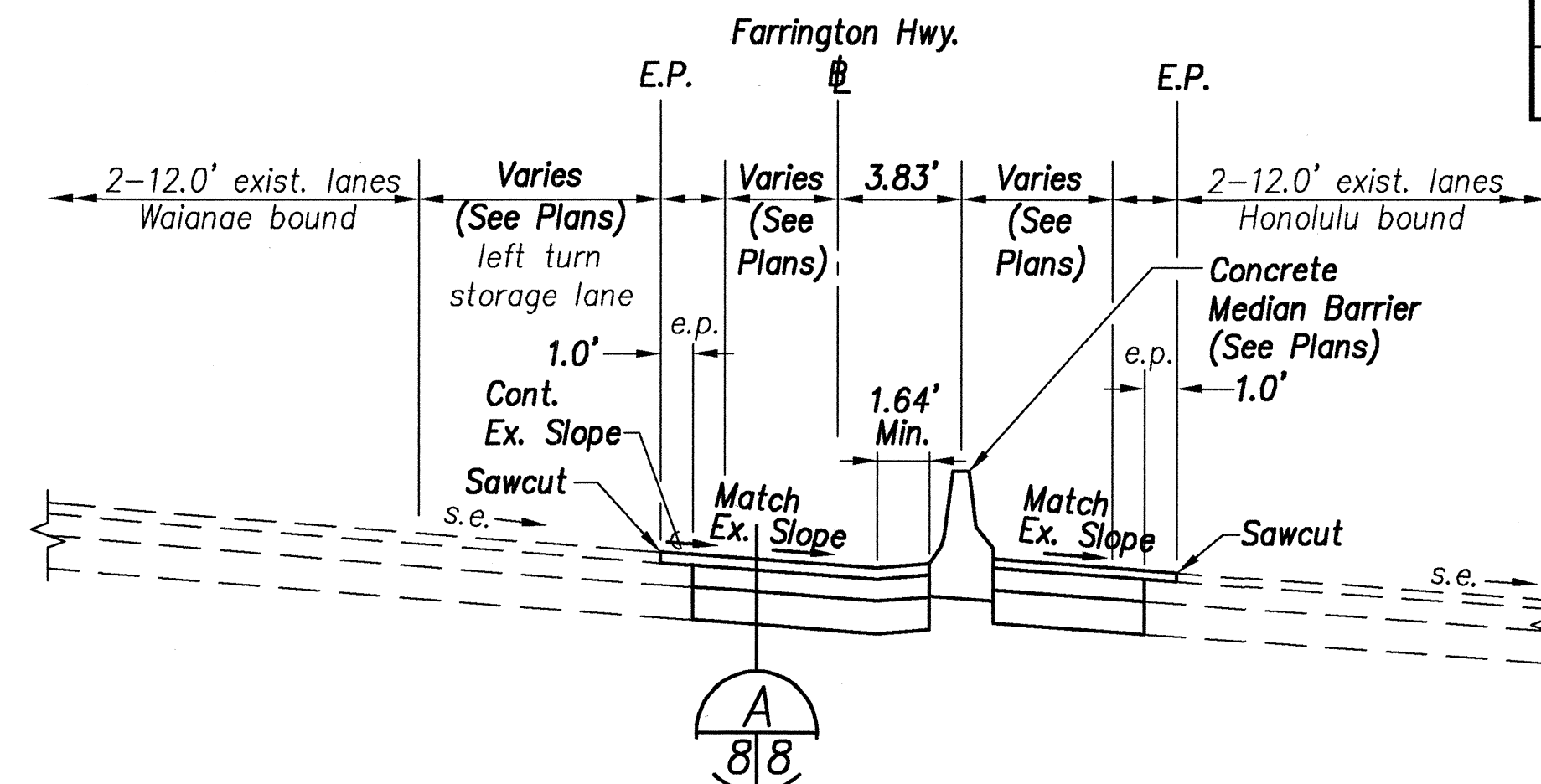


TYPICAL SECTION - BUS SHELTER #1

Scale: 1" = 5'

A
8/26

A
8/8

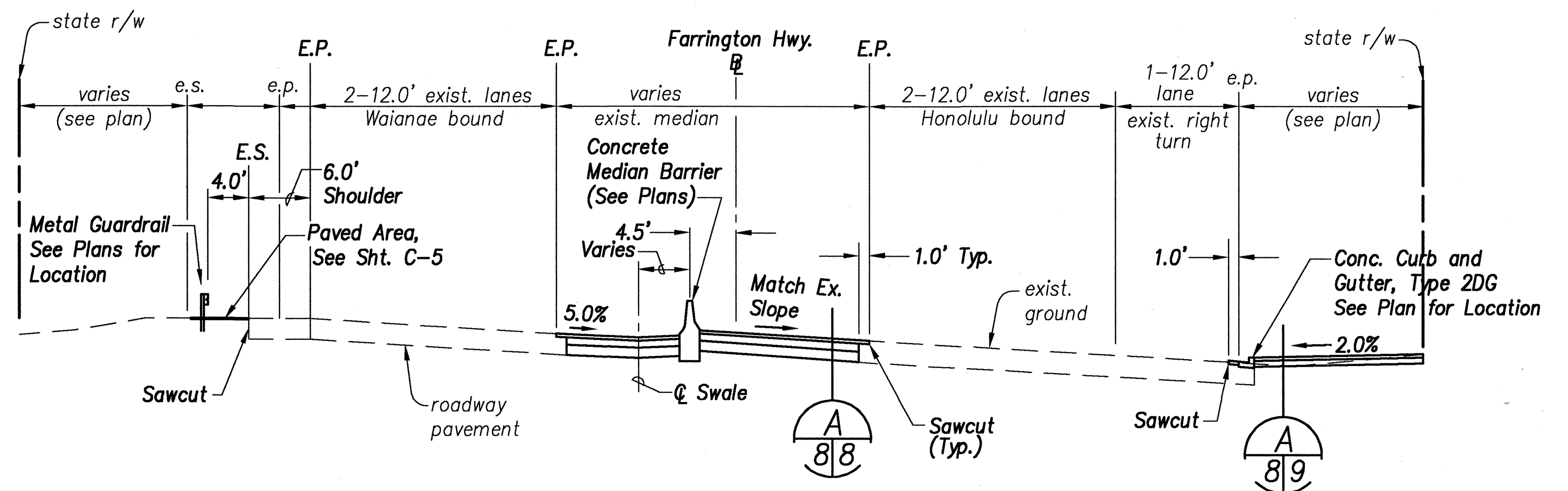


FARRINGTON HIGHWAY - MEDIAN SECTION

B STA. 115+84± TO B STA. 121+33

Scale: 1" = 5'

A
8/8



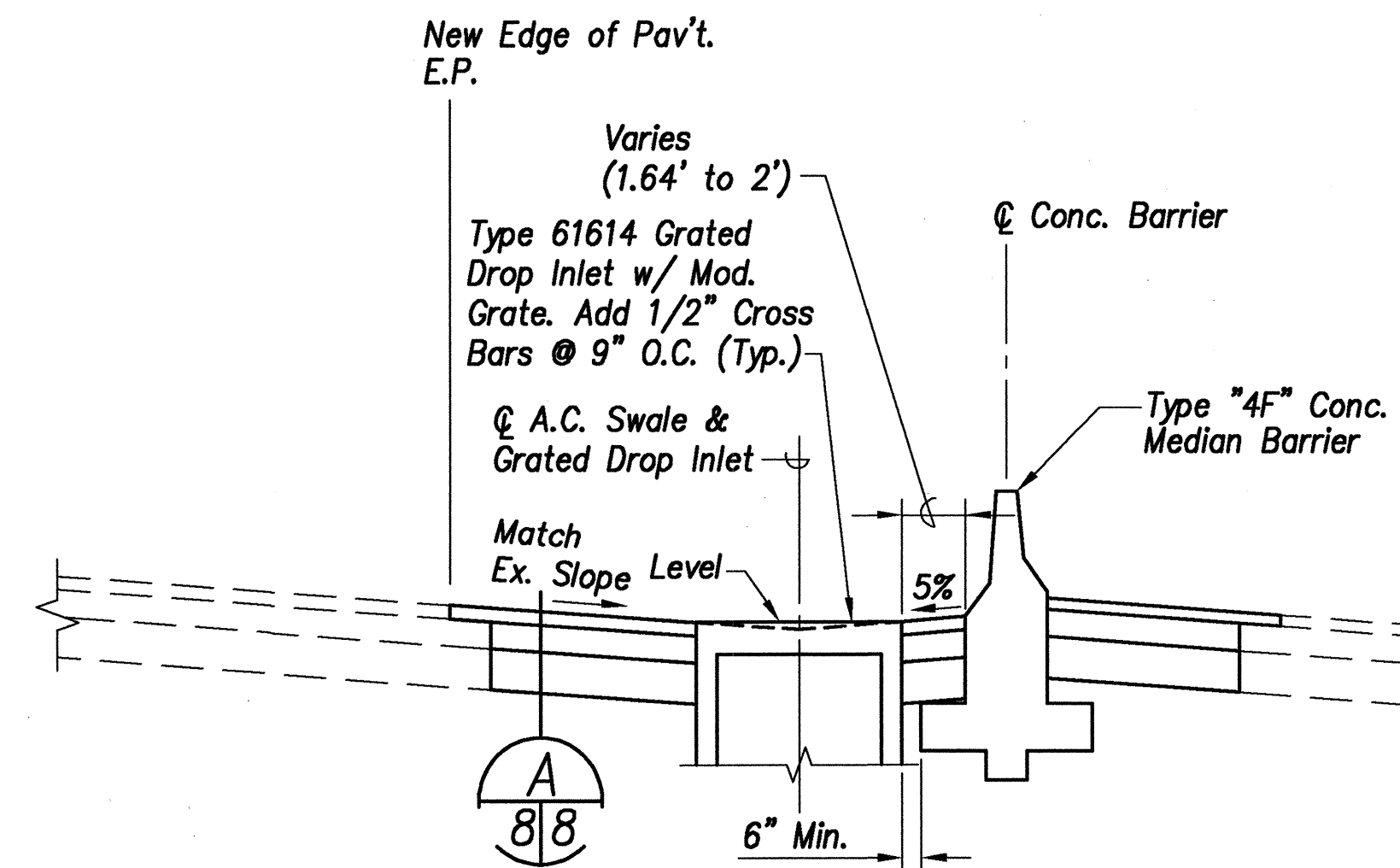
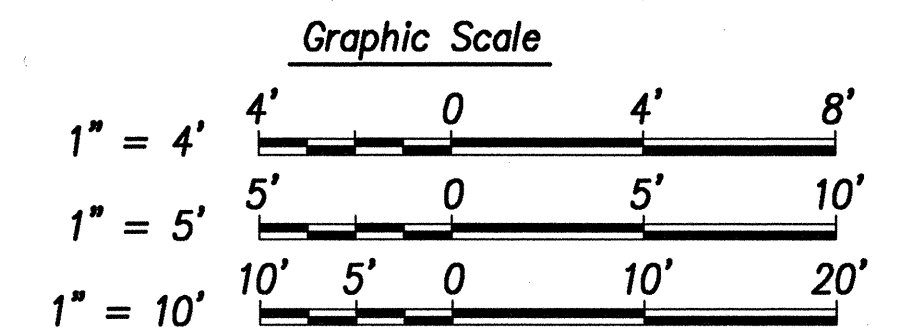
FARRINGTON HIGHWAY

B STA. 107+90± TO B STA. 114+56

Scale: 1" = 10'

A
8/8

A
8/9



MEDIAN A.C. SWALE

Scale: 1" = 4'

A
8/8

ORIGINAL PLAN	SURVEY PLOTTED BY	DATE
DESIGNED BY	DRAWN BY	
CHECKED BY	NOTED BY	
NO.		

STATE OF HAWAII
DEPARTMENT OF TRANSPORTATION
HIGHWAYS DIVISION

TYPICAL SECTIONS

FARRINGTON HIGHWAY
Intersection Improvements at Waiomea Street
Project No. 93A-06-98

Scale: As Noted

Date: August 2000

SHEET No. C-2 OF 29 SHEETS