FED. ROAD DIST. NO.	STATE	PROJ. NO.	FISCAL YEAR	SHEET NO.	TOTAL SHEETS
HAWAII	HAW.	93A-06-98	2001	16	68

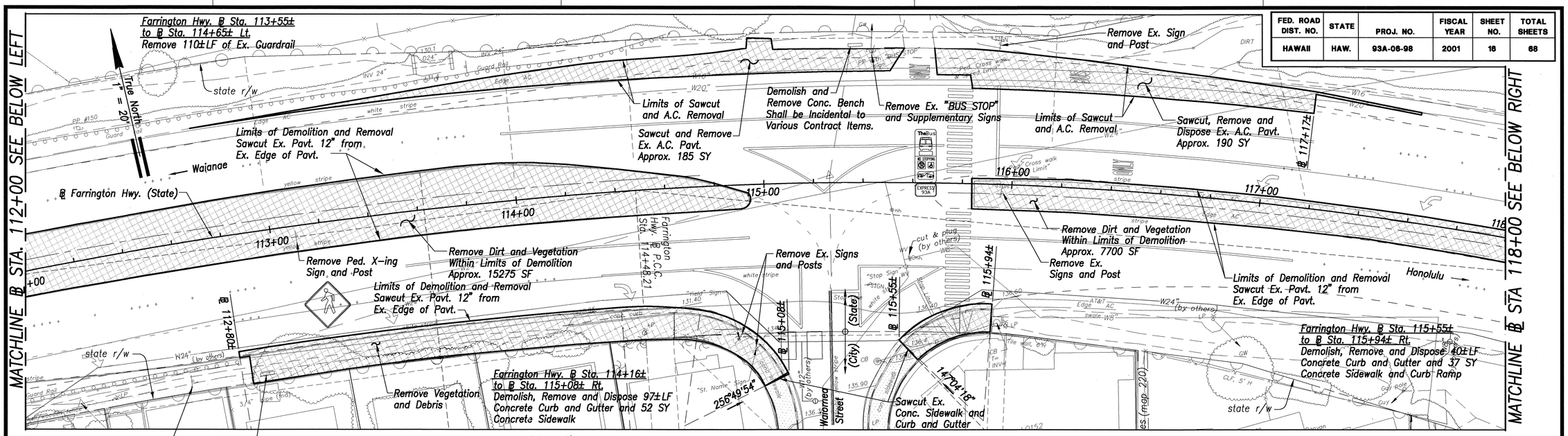

Notes:

1. For Elec. Demolition and Relocation, See Elec. Dwgs.
2. For Signage and Striping Removal, See Signing and Striping Plan, Sht. C-22, C-23 & c-24.
3. For Call Box Relocation, See Intersection Improvement Plan, Sht. C-13
4. See Sht. C-2 for Pavement Connection Detail
5. Portable Concrete Median Barriers may be used for Traffic Control Devices Prior to Stockpiling at the Waipio Interchange

Intersection

PLAN – A

Scale: 1" = 20'

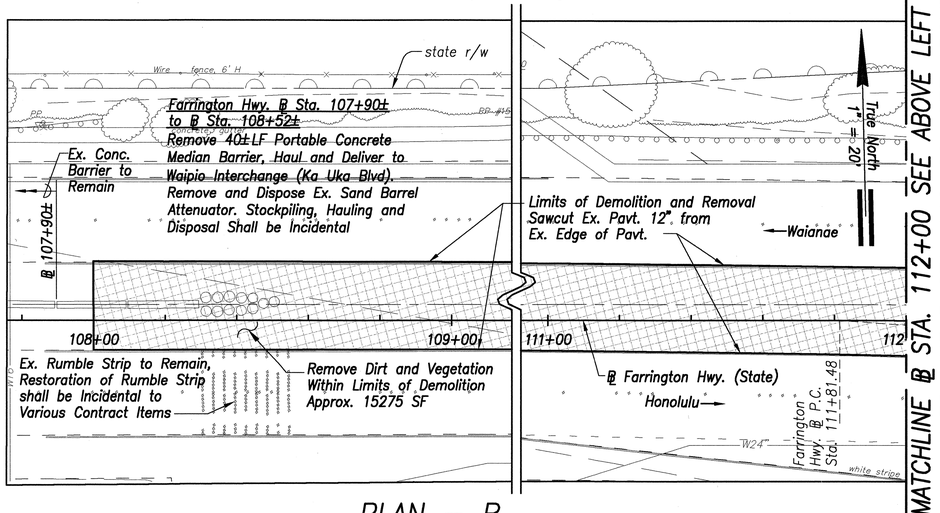

PLAN – B

Scale: 1" = 20'

MATCHLINE ℄ STA. 112+00 SEE ABOVE LEFT

MATCHLINE ℄ STA. 118+00 SEE ABOVE RIGHT

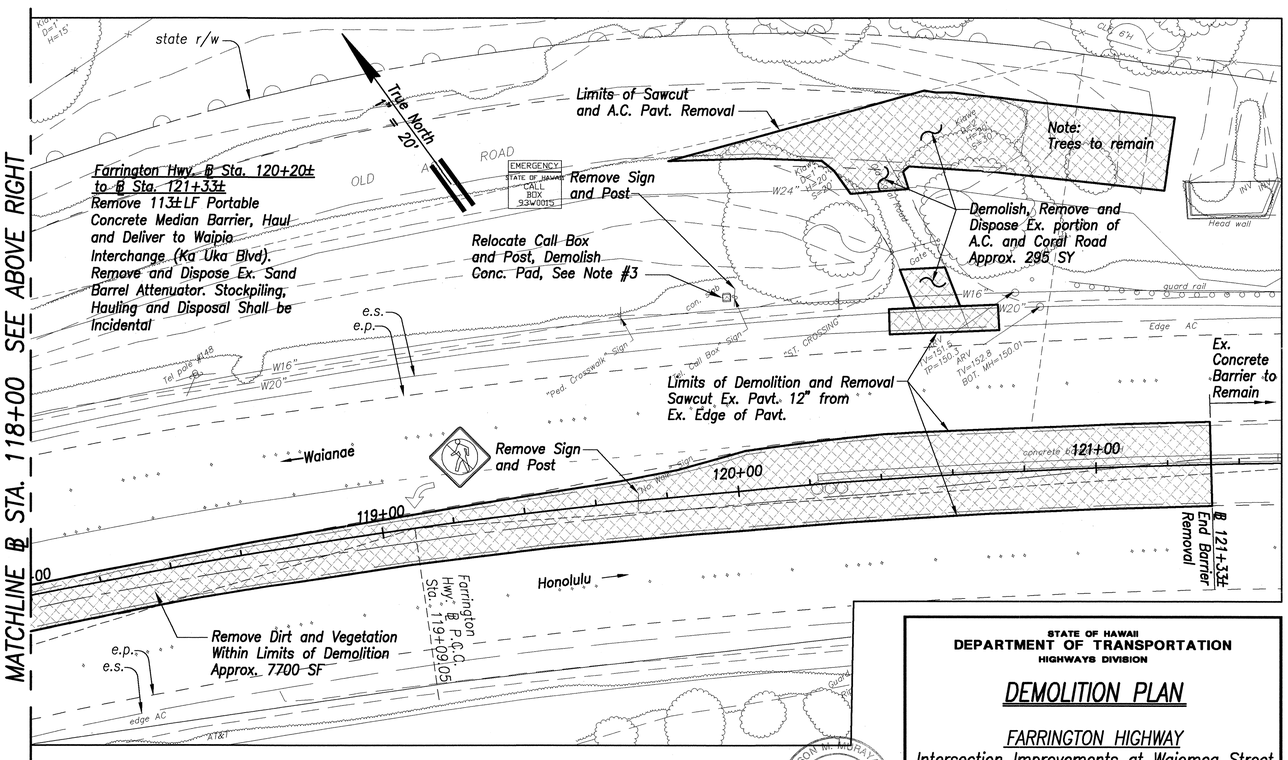

PLAN – C

Scale: 1" = 20'

STATE OF HAWAII
DEPARTMENT OF TRANSPORTATION
HIGHWAYS DIVISION

DEMOLITION PLAN

FARRINGTON HIGHWAY
Intersection Improvements at Waiomea Street
Project No. 93A-06-98

Scale: 1" = 20' Date: August 2000

LICENSED PROFESSIONAL ENGINEER No. 6975-C HAWAII, U.S.A.

SHEET No. C-10 OF 29 SHEETS

ORIGINAL PLAN	SURVEY PLOTTED BY	DATE
	DRAWN BY	
	TRACED BY	
NOTE BOOK	DESIGNED BY	
	QUANTITIES BY	
No.	CHECKED BY	