

INDEX TO DRAWINGS	
SHEET NO.	DESCRIPTION
1	TITLE SHEET
2	STANDARD PLANS SUMMARY
3	GENERAL NOTES AND LEGEND
4	TRACKS BEACH PARK DRIVEWAY NOTES
5 - 6	UTILITY GENERAL NOTES
7 - 9	TYPICAL SECTIONS AND DETAILS
⑩ 10 - 15	GUARDRAIL DETAILS & NOTES
16 - 19	ROADWAY PLANS
20 - 26	DRAINAGE DETAILS
27 - 35	BRIDGE DETAILS
36 - 41	PAVEMENT MARKING LEGEND NOTES, PLAN, DETAIL AND SUMMARIES
42 - 48	CROSS SECTIONS
49	TRACKS BEACH PARK DRIVEWAY PLAN

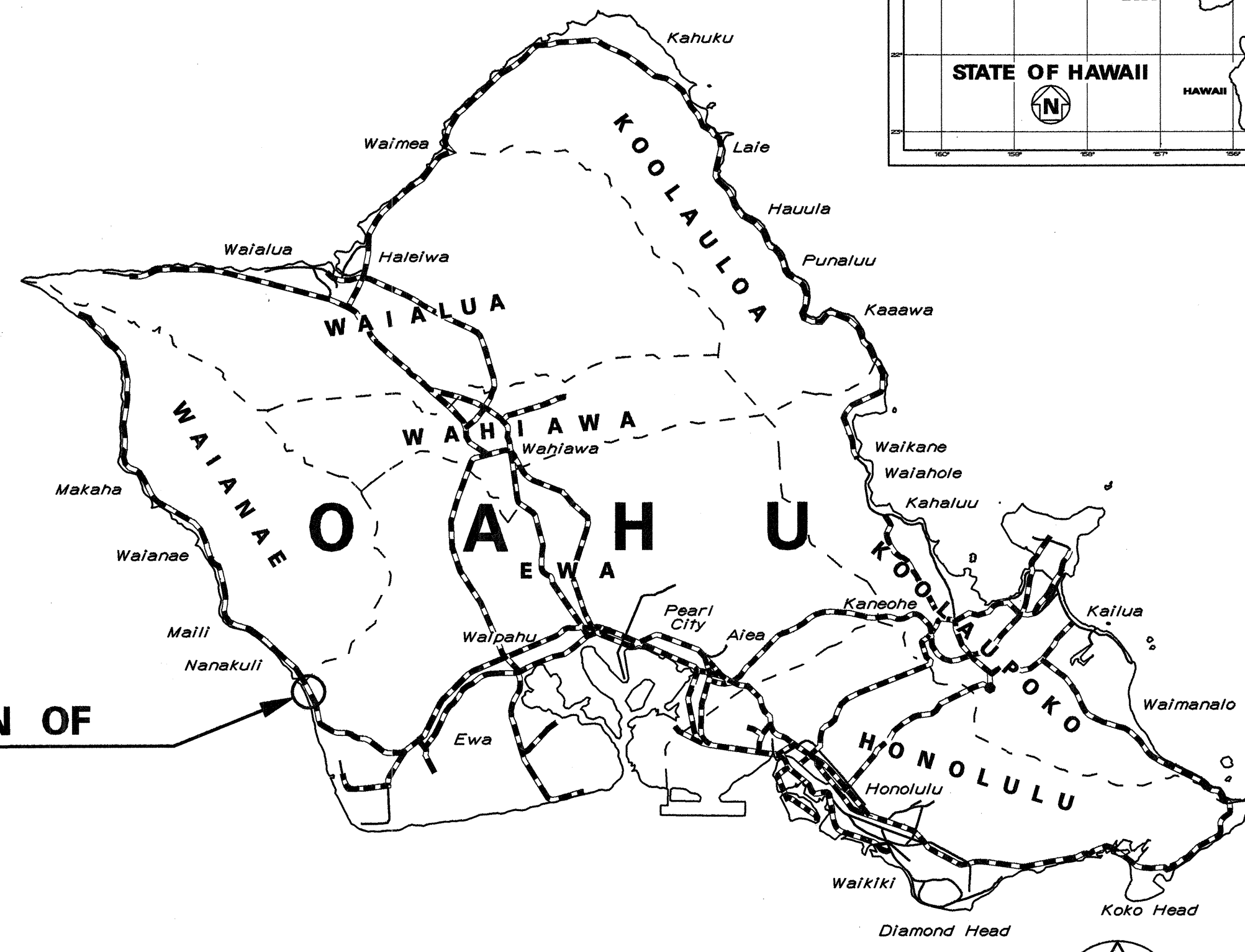
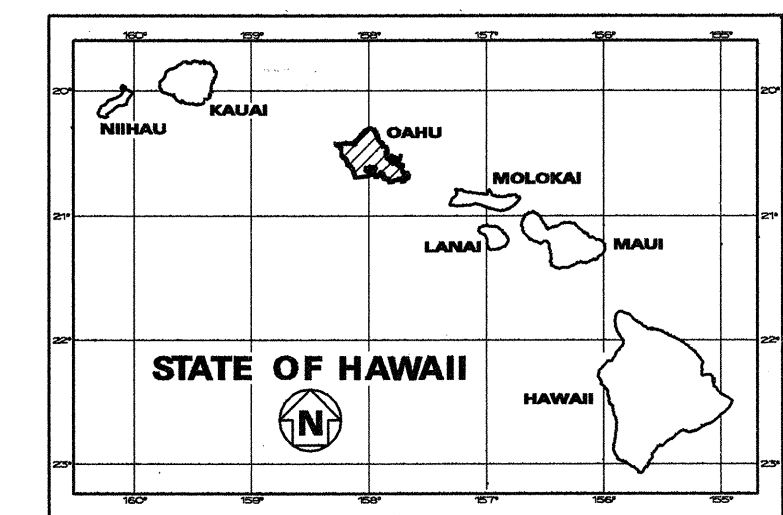

Sheet No. ⑩ 14S-1 is a supplementary sheet to this project. Total sheet count after "As-Built" posting 50 sheets

STATE OF HAWAII  
DEPARTMENT OF TRANSPORTATION  
HIGHWAYS DIVISION  
HONOLULU, HAWAII

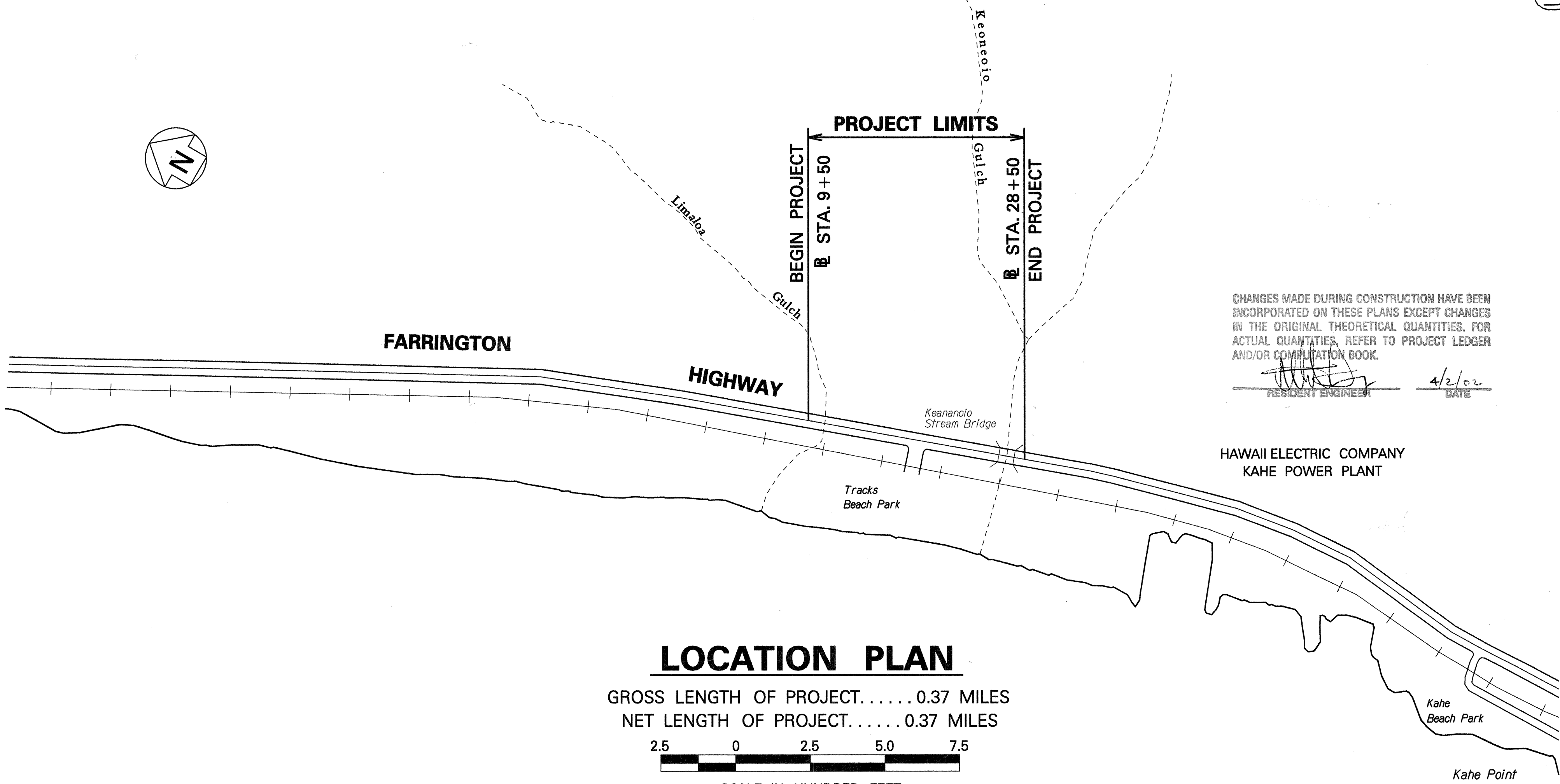
"AS-BUILT"  
PLANS FOR  
**FARRINGTON HIGHWAY IMPROVEMENTS**  
VICINITY OF TRACKS BEACH PARK  
**FEDERAL-AID PROJECT NO. NH-093-1(19)**

DISTRICT OF EWA  
ISLAND OF OAHU

FED. ROAD DIST. NO.	STATE	FED. AID PROJ. NO.	FISCAL YEAR	SHEET NO.	TOTAL SHEETS
HAWAII	HAW.	NH-093-1(19)	1999	1	49

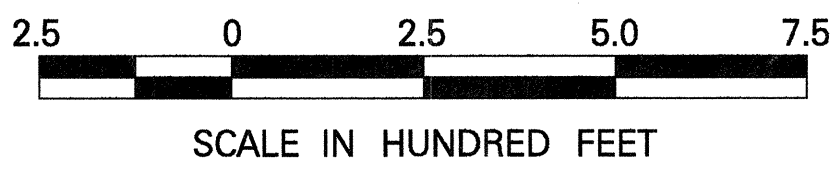


LOCATION OF PROJECT



**LOCATION PLAN**

GROSS LENGTH OF PROJECT..... 0.37 MILES  
NET LENGTH OF PROJECT..... 0.37 MILES



CHANGES MADE DURING CONSTRUCTION HAVE BEEN INCORPORATED ON THESE PLANS EXCEPT CHANGES IN THE ORIGINAL THEORETICAL QUANTITIES. FOR ACTUAL QUANTITIES, REFER TO PROJECT LEDGER AND/OR COMPLETION BOOK.

*[Signature]* 4/2/02  
RESIDENT ENGINEER DATE

HAWAII ELECTRIC COMPANY  
KAHE POWER PLANT

--- FEDERAL AID PROJECTS PREVIOUSLY CONSTRUCTED OR UNDER CONSTRUCTION

MILE POST 3.72 TO MILE POST 3.35

**DESIGN DESIGNATION**

FUTURE ADT(1999)	37,800
DESIGN ADT(2019)	57,000
DHV	4,800
D	65/35
T	2.5
T <sub>24</sub>	4.0
V	55 mph

DEPARTMENT OF TRANSPORTATION  
STATE OF HAWAII  
APPROVED:  
*[Signature]* 5/21/99  
DIR. OF TRANSPORTATION DATE

UNIT "E"  
DESIGNED BY J. FUJIMOTO  
P. S. & E. BY  
692-7581 PHONE  
MAY, 1999 DATE