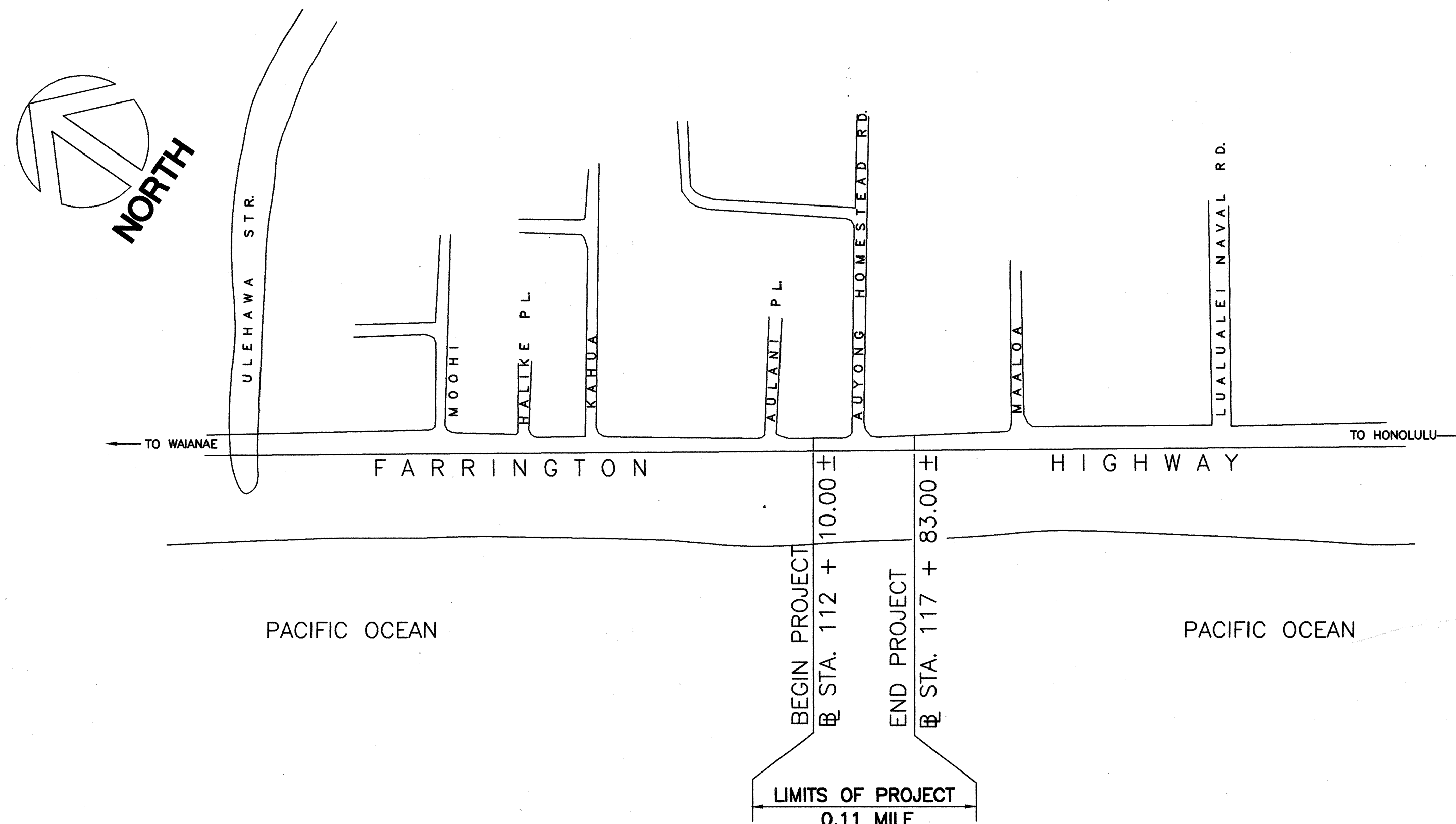
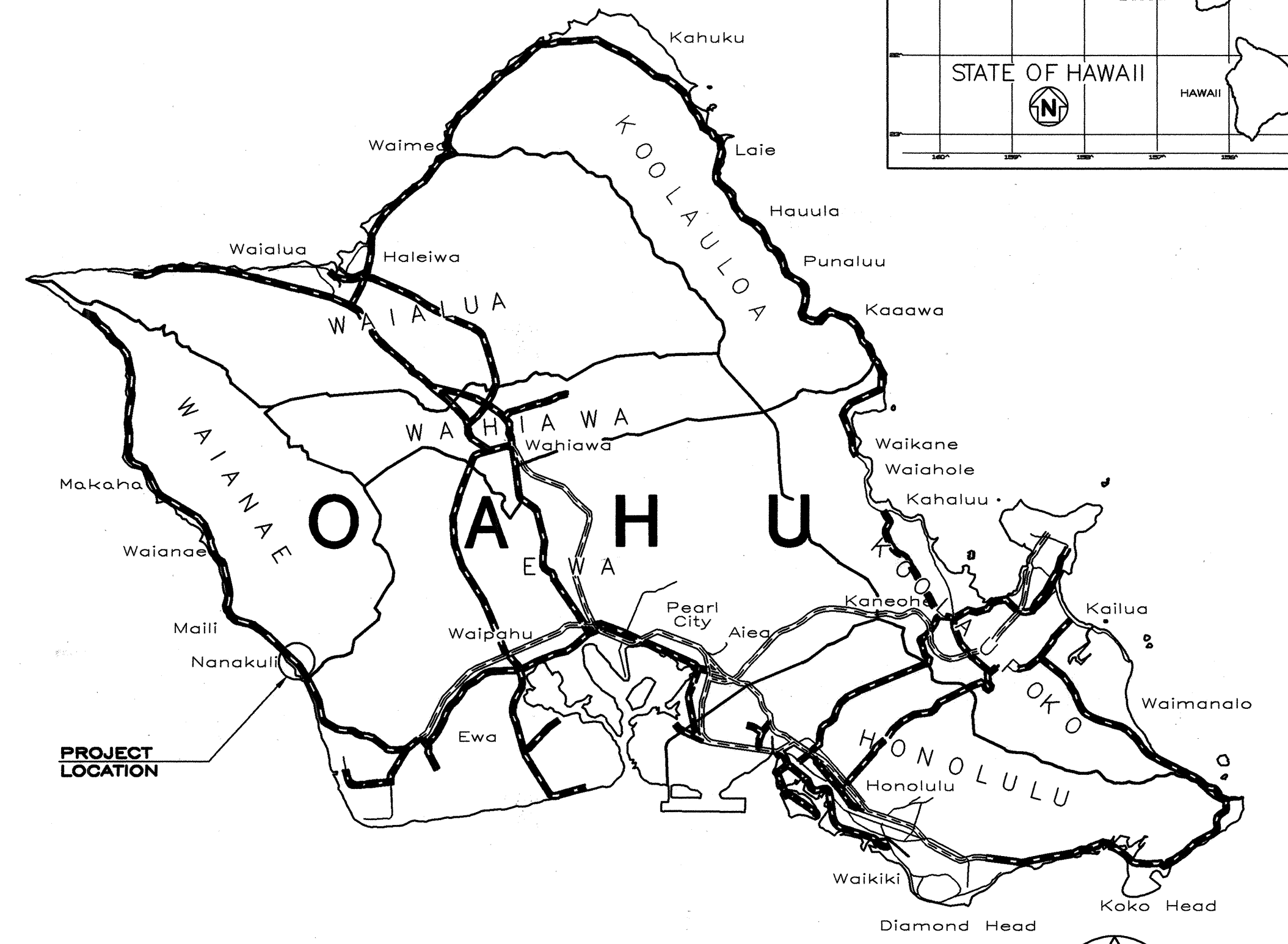
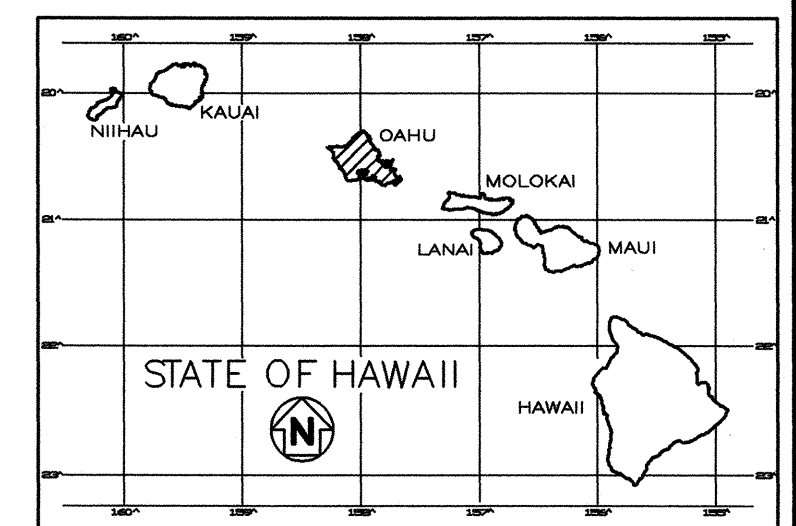



INDEX TO DRAWINGS	
SHEET NO.	DESCRIPTION
1	TITLE SHEET
2	STANDARD PLANS SUMMARY
3	GENERAL NOTES
4	GENERAL NOTES AND LEGEND
5	PAVEMENT MARKING LEGEND, DETAILS AND NOTES
6	ROADWAY, PAVEMENT STRIPING MARKING AND SIGNING PLAN
7	MISCELLANEOUS TRAFFIC SUMMARIES
8	SYMBOL LIST
9	GENERAL NOTES
10	TRAFFIC SIGNAL PLAN
11	TRAFFIC SIGNAL SCHEDULE AND DETAILS
12	TRAFFIC SIGNAL DETAILS
13	CONCRETE BASE DETAILS
14	LOOP DETECTOR DETAILS
15	TRAFFIC SIGNAL STANDARD AND SIGNAL HEAD DETAILS
16	STREET NAME SIGN AND SWING SIGN BRACKET DETAIL
17	STREET NAME SIGN CANTILEVER BRACKET DETAIL
18	ENLARGED ELECTRICAL PLAN

**STATE OF HAWAII**  
**DEPARTMENT OF TRANSPORTATION**  
**HIGHWAYS DIVISION**  
**HONOLULU, HAWAII**  
 "AS-BUILT"  
**PLANS FOR**  
**FARRINGTON HIGHWAY**  
**INTERSECTION IMPROVEMENTS AT**  
**AUYONG HOMESTEAD ROAD**  
**FEDERAL AID PROJECT NO. STP-093-1(17)**  
**DISTRICT OF WAIANAE**  
**ISLAND OF OAHU**

FED. ROAD DIST. NO.	STATE	FEDERAL AID PROJ. NO.	FISCAL YEAR	SHEET NO.	TOTAL SHEETS
HAWAII	HAW.	STP-093-1(17)	1997	1	18



FEDERAL AID PROJECTS PREVIOUSLY CONSTRUCTED OR UNDER CONSTRUCTION

MILE POST 6.05 TO MILE POST 6.16

CHANGES MADE DURING CONSTRUCTION HAVE BEEN INCORPORATED ON THESE PLANS EXCEPT CHANGES IN THE ORIGINAL THEORETICAL QUANTITIES. FOR ACTUAL QUANTITIES, REFER TO PROJECT LEDGER AND/OR COMPUTATIVE BOOK.

RESIDENT ENGINEER

1/25/00  
 DATE

**LAYOUT PLAN**

NOT TO SCALE

T.M.K. : 8 - 7 - 26

DEPARTMENT OF TRANSPORTATION STATE OF HAWAII	
APPROVED:	
	6/13/97
DIR. OF TRANSPORTATION	DATE

SURVEY PLOTTED BY	DATE
DESIGNED BY	
NOTED BY	
CHECKED BY	

Wm. Dean Alcon Assoc. Karl Kunishige 587-2173 MARCH, 1997  
 DESIGNED BY P. S. & E. BY PHONE DATE