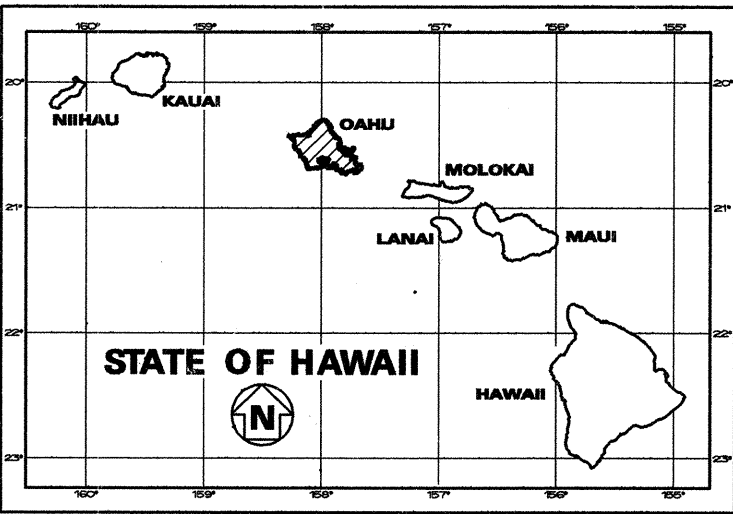


INDEX TO DRAWINGS	
SHEET NO.	DESCRIPTION
1	TITLE SHEET
2	STANDARD PLANS SUMMARY
3	GENERAL NOTES & LEGEND
4 - 5	UTILITY NOTES
6	NPDES GENERAL NOTES
7	TYPICAL SECTIONS
8 - 15	ROADWAY PLAN AND PROFILE
16 - 20	INTERSECTION DETAILS
21 - 26	DRIVEWAY DETAILS
27	MISCELLANEOUS DETAILS
28 - 41	RIGHT-OF-WAY ADJUSTMENT DETAILS
42 - 73	DRAINAGE
74 - 86	UTILITIES - WATER AND SEWER
87 - 91	UTILITIES - ELECTRIC AND TELEPHONE
92 - 97	ORANGE STREET STRUCTURE
98 - 99	CONSTRUCTION PHASING
100 - 105	SIGNING AND STRIPING
106 - 109	TRAFFIC SIGNAL SYSTEM
110 - 113	HIGHWAY LIGHTING
114 - 122	CROSS-SECTIONS

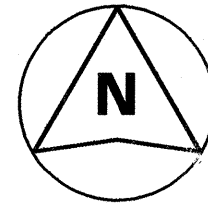
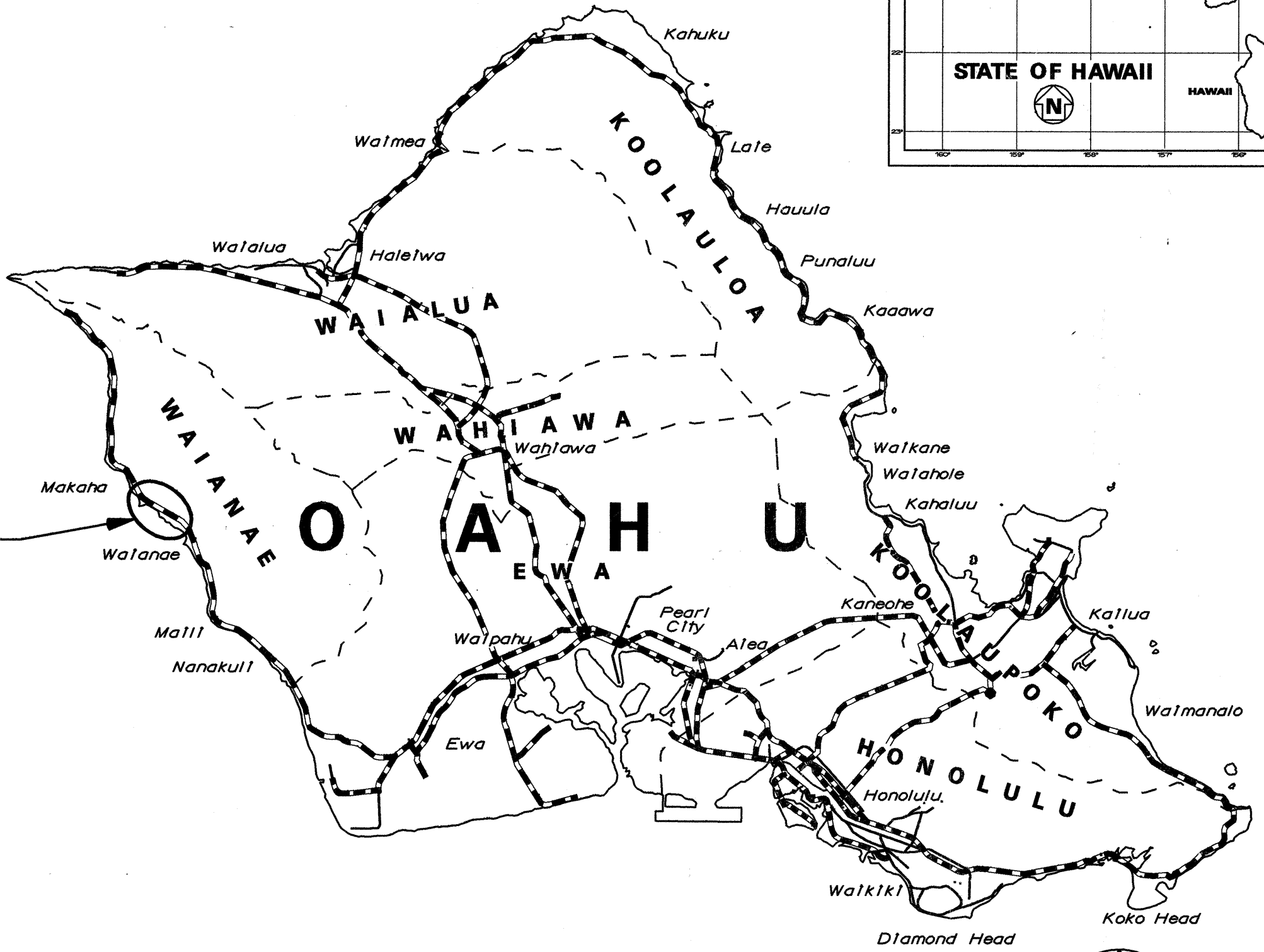
SHEET NOS. C.O.205-1, C.O.415-1-C.O.415-6, C.O.615-1, C.O.815-1, C.O.1045-1 AND 1085-1, 1085-4 and 1095-1-1095-2 ARE SUPPLEMENTARY SHEETS TO THIS PROJECT. TOTAL SHEET COUNT AFTER "AS-BUILT" POSTING: 138 SHEETS.

STATE OF HAWAII  
DEPARTMENT OF TRANSPORTATION  
HIGHWAYS DIVISION  
HONOLULU, HAWAII  
"AS-BUILT"  
PLANS FOR  
FARRINGTON HIGHWAY WIDENING  
ALA HEMA STREET TOWARDS JADE STREET  
PROJECT NO. 93B-02-91  
DISTRICT OF WAIANAE  
ISLAND OF OAHU

FED. ROAD DIST. NO.	STATE	PROJ. NO.	FISCAL YEAR	SHEET NO.	TOTAL SHEETS
HAWAII	HAW.	93B-02-91	1994	1	122



PROJECT  
LOCATION



SCALE IN MILES

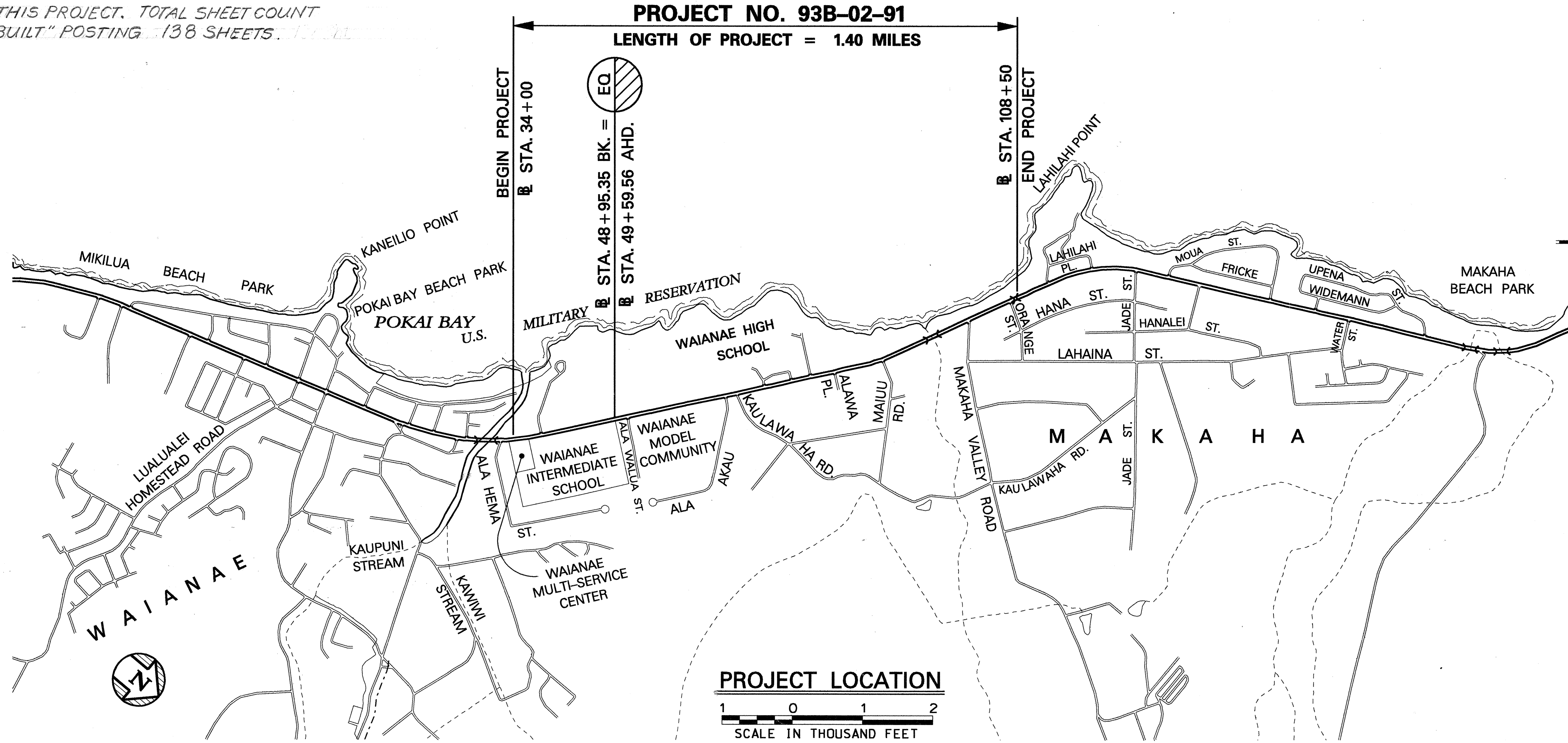
FEDERAL AID PROJECTS PREVIOUSLY CONSTRUCTED OR UNDER CONSTRUCTION

MILE POST 11.37 TO MILE POST 12.77

CHANGES MADE DURING CONSTRUCTION HAVE BEEN INCORPORATED ON THESE PLANS EXCEPT CHANGES IN THE ORIGINAL THEORETICAL QUANTITIES. FOR ACTUAL QUANTITIES, REFER TO PROJECT LEDGER AND/OR CONSTRUCTION BOOK.  
DATE 11/28/03

DEPARTMENT OF TRANSPORTATION  
STATE OF HAWAII  
APPROVED: [Signature]  
DIR. OF TRANSPORTATION  
DATE 5/2/04

UNIT "C"  
DESIGNED BY J. KASAMOTO  
P.S. & E. BY  
587-2250  
PHONE  
NOV. 1991  
DATE



PROJECT LOCATION  
SCALE IN THOUSAND FEET