

INDEX TO DRAWINGS	
SHEET NO.	DESCRIPTION
1	TITLE SHEET
2-4	TYPICAL SECTIONS AND MISC. RESURFACING DETAILS
5	LEGEND AND GENERAL NOTES
6	UTILITY GENERAL NOTES
7	MISCELLANEOUS SCHEDULES
8-12	PLANS
13-21 CO13S-1	ROADWAY SPECIAL AND STANDARD DETAILS
22-30	SIGNING AND PAVEMENT MARKINGS, PLANS AND DETAILS

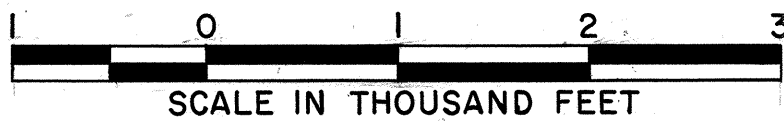
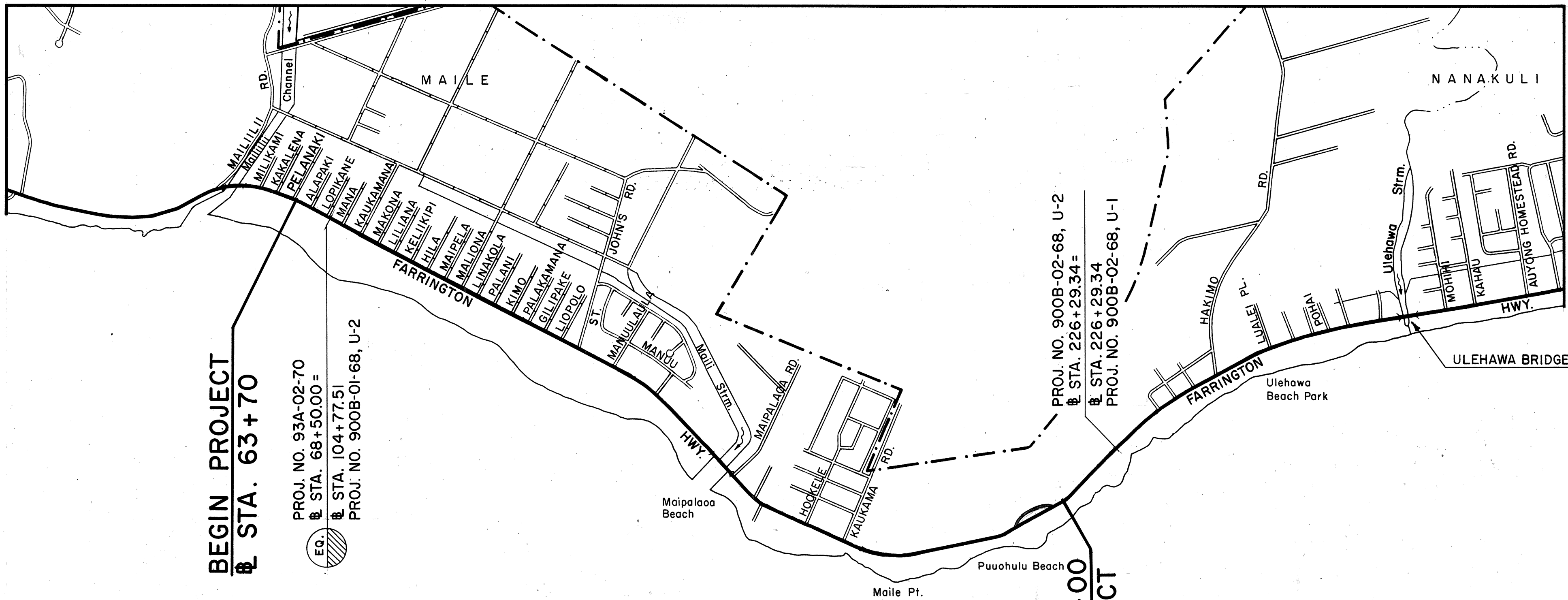
TOTAL SHEET COUNT AFTER "AS-BUILT" POSTINGS: 31 SHEETS



STATE OF HAWAII
DEPARTMENT OF TRANSPORTATION
HIGHWAYS DIVISION
"AS-BUILT"
PLANS FOR

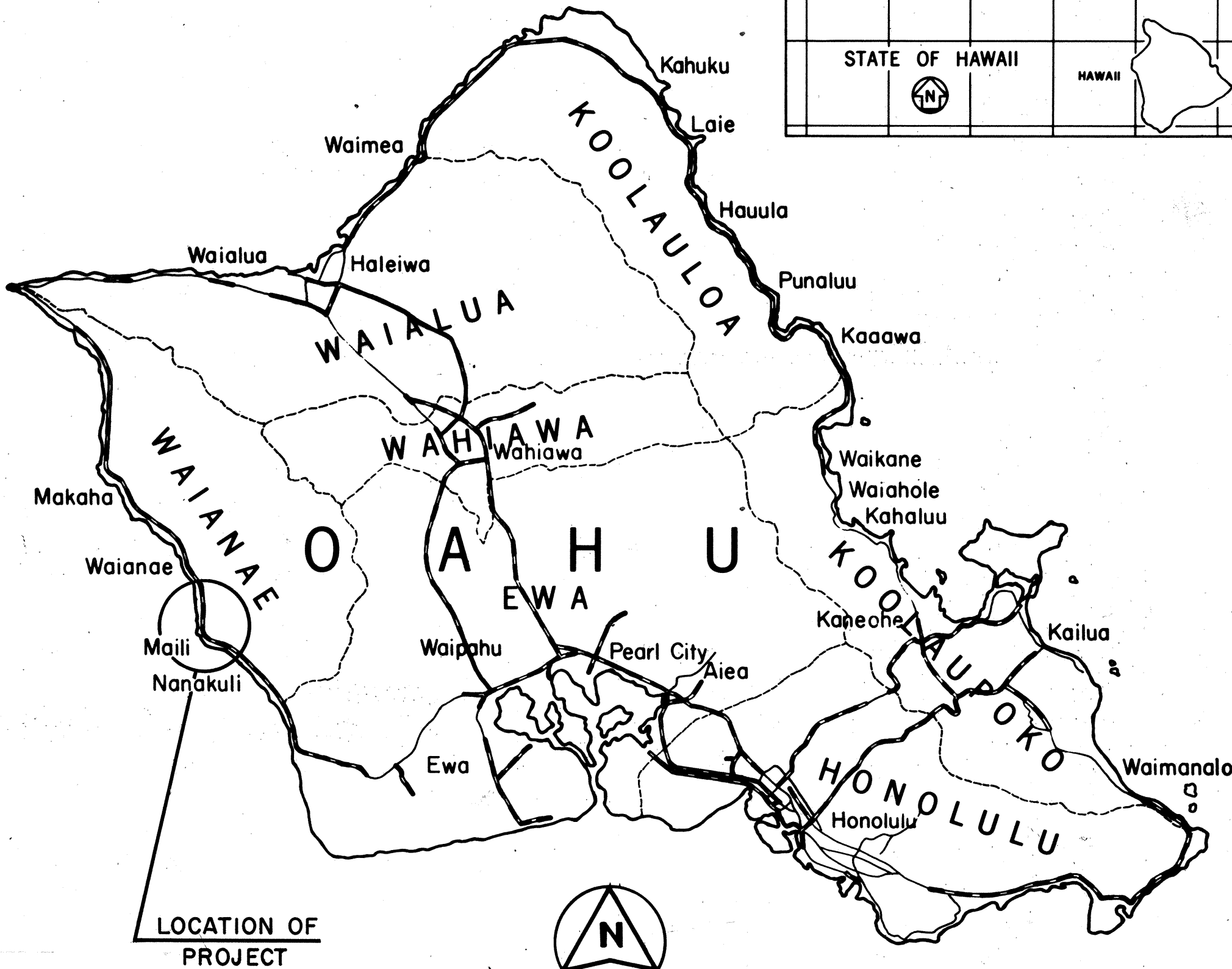
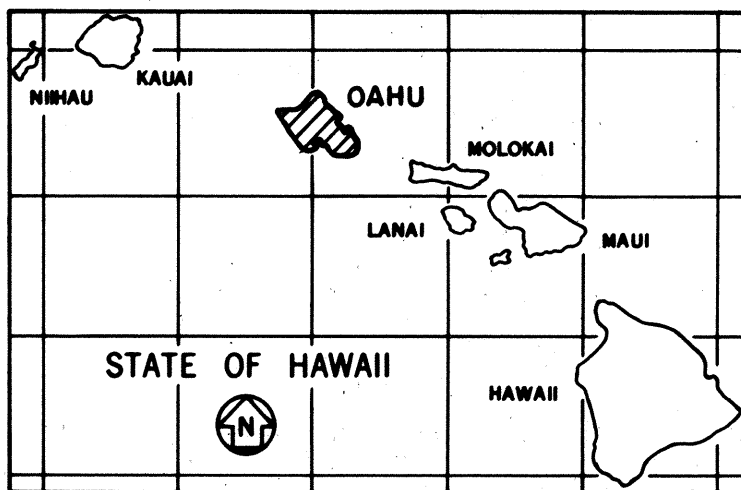

FARRINGTON HIGHWAY RESURFACING
PELANAKI STREET TOWARD ULEHAWA BRIDGE
PROJECT NO. 93A-01-85 M

DISTRICT OF WAIANAE
ISLAND OF OAHU

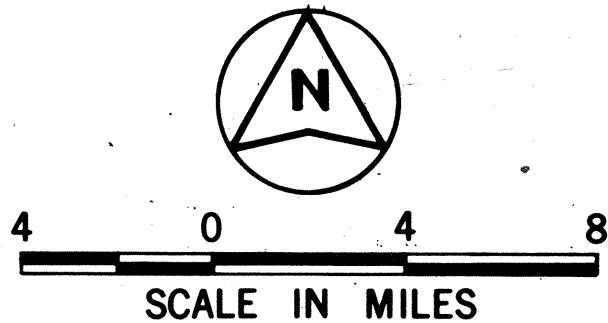


LAYOUT PLAN
GROSS LENGTH OF PROJECT...2.160 MI.
NET LENGTH OF PROJECT....2.160 MI.

FED. ROAD DIST. NO.	STATE	PROJ. NO.	FISCAL YEAR	SHEET NO.	TOTAL SHEETS
HAWAII	HAW.	93A-01-85M	1985	1	30



LOCATION OF PROJECT



— FEDERAL AID PROJECTS PREVIOUSLY CONSTRUCTED OR UNDER CONSTRUCTION

CHANGES MADE DURING CONSTRUCTION HAVE BEEN INCORPORATED ON THESE PLANS EXCEPT CHANGES IN THE ORIGINAL THEORETICAL QUANTITIES. FOR ACTUAL QUANTITIES, REFER TO PROJECT LEDGER AND/OR COMPUTATION BOOK.

Albert C. Nishimura
RESIDENT ENGINEER

10-21-85
DATE

DEPARTMENT OF TRANSPORTATION STATE OF HAWAII	
APPROVED:	
<i>Charles D. Brown</i> DIR. OF TRANSPORTATION	12/31/84 DATE

A. NISHIMURA DESIGNED BY
A. NISHIMURA 548-7490 NOV. 1984
P. S. & E. BY PHONE DATE