


INDEX TO DRAWINGS	
SHEET NO.	DESCRIPTION
1	TITLE SHEET
2 - 6	TYPICAL SECTIONS
7 - 11	PLAN & PROFILE
12	SUPERELEVATION RUNOFF
13 - 15	INTERSECTION DETAILS
16 - 19	DRIVEWAY DETAILS
20 - 29	ORDER OF WORK & DETOURS
30 - 32	ROADWAY SIGNS
33 - 45	STD. ROADWAY SIGNS & GUARDRAILS
46 - 48	SPECIAL DRAINAGE DETAILS
49 - 56	STD. DRAINAGE DETAILS
57 - 71	MAILILIHI BRIDGE DETAILS
72 - 76	STD. DETAIL OF BOARD OF WATER SUPPLY
77 - 80	MISC. STD. DETAILS
81 - 95	CROSS SECTIONS
96 - 100	UTILITIES & STREET LIGHTING
NOTE: SHEET No. 45 DELETED	



STATE OF HAWAII
DEPARTMENT OF TRANSPORTATION
HIGHWAYS DIVISION
HONOLULU, HAWAII
"AS BUILT"
PLANS OF
FARRINGTON HIGHWAY WIDENING
WAIANAE TOWN TO MAILILIHI STREAM
(LUALUALEI HOMESTEAD ROAD TO LOPIKANE STREET)

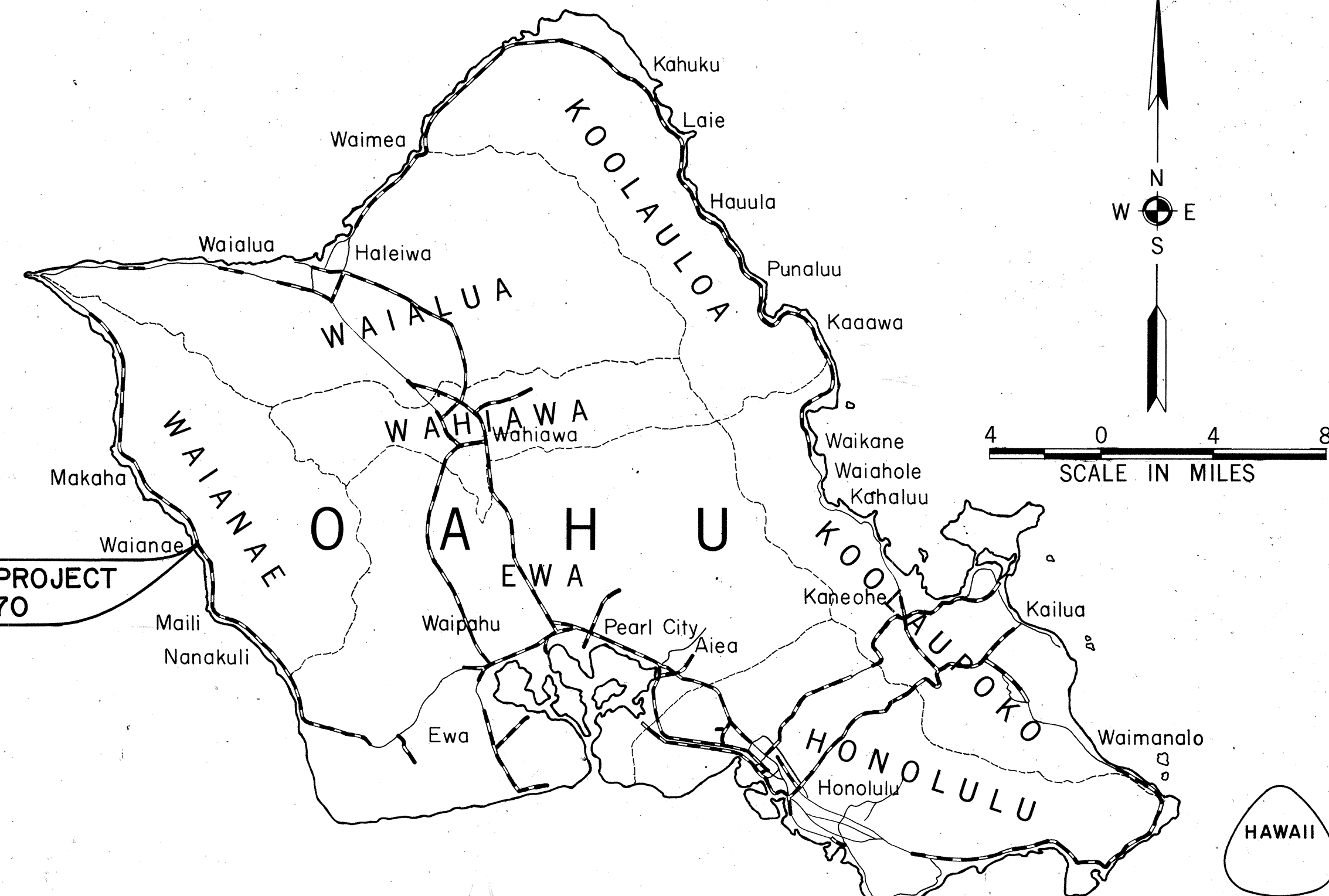
PROJECT 93A-02-70

DISTRICT OF WAIANAE
ISLAND OF OAHU

SCALES:
PLAN & PROFILE HOR. 1" = 50'
 VER. 1" = 10'
CROSS SECTIONS HOR. 1" = 10'
 VER. 1" = 10'

LAYOUT PLAN
GROSS LENGTH OF PROJECT 1.297 MI.
BRIDGES OVER 20'-0" SPAN 0.032 MI.
NET LENGTH OF ROADWAY 1.265 MI.

LOCATION OF PROJECT
NO. 93A-02-70



ALL CHANGES MADE DURING
CONSTRUCTION HAVE BEEN
INCORPORATED ON THESE
PLANS EXCEPT CHANGES IN
THE ORIGINAL THEORETICAL
QUANTITIES

Leo J. Jones 11/10/80
RESIDENT ENGINEER DATE

DESIGN CLASSIFICATION

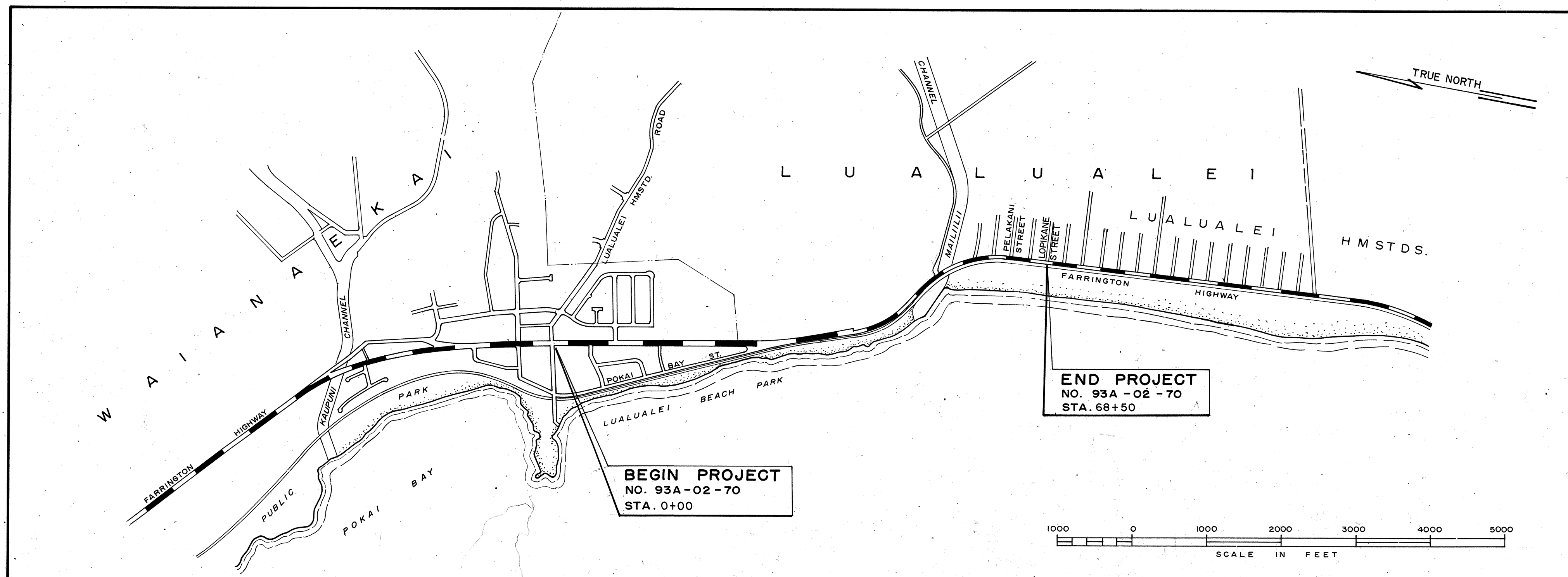
CURRENT ADT (1972)	14,440
DESIGN ADT (1992)	21,368
DHV	1,800
D	60/40
T	2.5%
T 24	3.0%
V	50 MPH

PLANS PREPARED BY:
COMMUNITY PLANNING, INC.
CIVIL ENGINEERS - SURVEYORS - CONSULTANT PLANNERS



THIS WORK WAS PREPARED BY ME
OR UNDER MY SUPERVISION
Bernard P. Kea

DEPARTMENT OF TRANSPORTATION
STATE OF HAWAII
APPROVED:
Murray Lee 6/21/74
FOR DIR. OF TRANSPORTATION DATE



COMMUNITY PLANNING, INC. 548-6932 SEPT. 10, 1973
DESIGNED BY J. SUGIHARA P. S. & E. BY DATE

0-5-0