

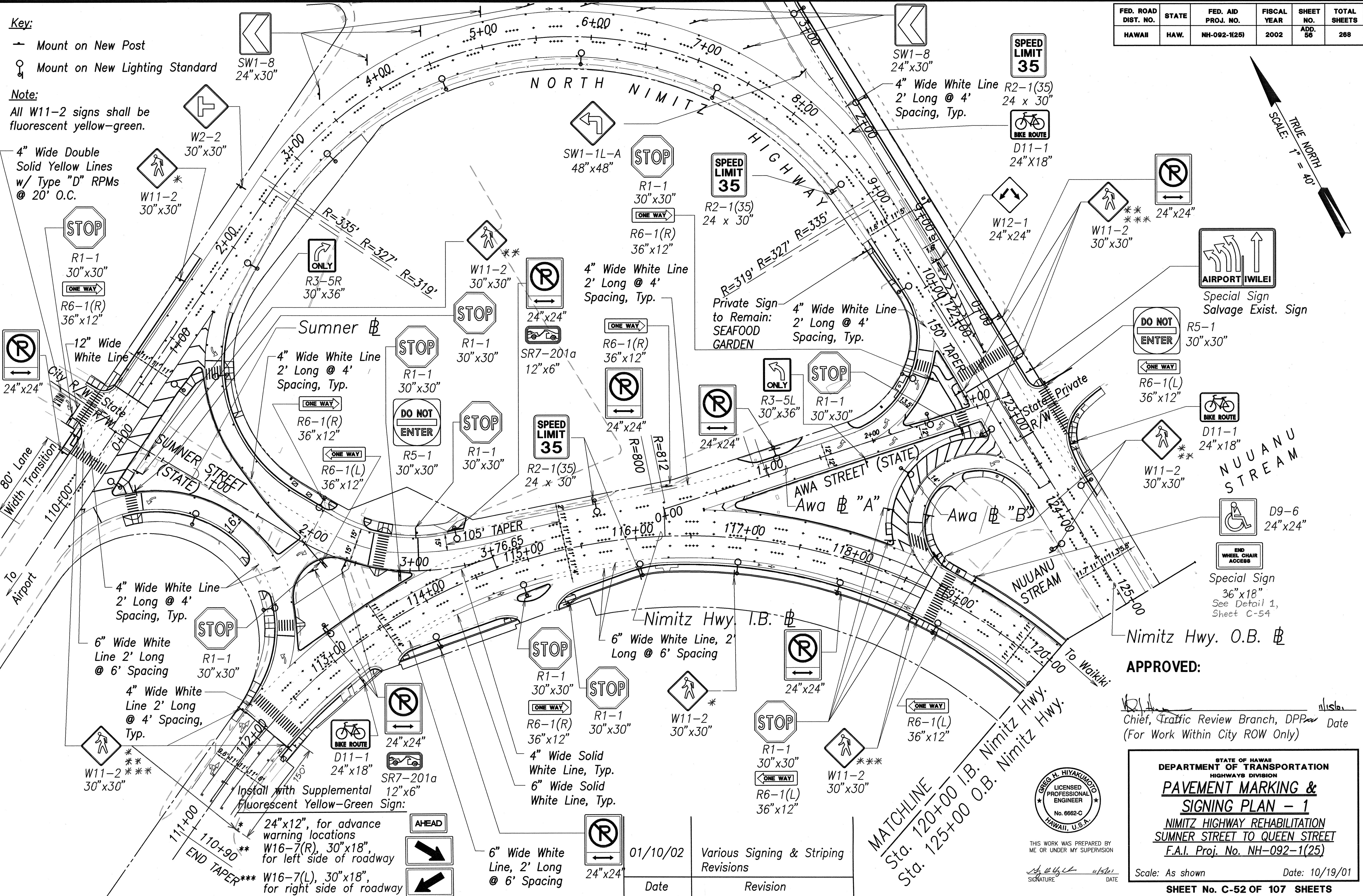


FED. ROAD DIST. NO.	STATE	FED. AID PROJ. NO.	FISCAL YEAR	SHEET NO.	TOTAL SHEETS
HAWAII	HAW.	NH-092-1(25)	2002	ADD. 56	268

Key:
 Mount on New Post
 Mount on New Lighting Standard


Note:
 All W11-2 signs shall be fluorescent yellow-green.

4" Wide Double Solid Yellow Lines w/ Type "D" RPMs @ 20' O.C.



SURVEY PLATTED BY	DATE
DRAWN BY	
TRACED BY	
DESIGNED BY	
CHECKED BY	
ORIGINAL PLAN	
NOTE BOOK	
No.	

RMTc JOB NO.: 1-18681-0E

APPROVED:

 Chief, Traffic Review Branch, DPP Date
 (For Work Within City ROW Only)

STATE OF HAWAII
 DEPARTMENT OF TRANSPORTATION
 HIGHWAYS DIVISION
PAVEMENT MARKING & SIGNING PLAN - 1
 NIMITZ HIGHWAY REHABILITATION
 SUMNER STREET TO QUEEN STREET
 F.A.I. Proj. No. NH-092-1(25)

Scale: As shown Date: 10/19/01
SHEET No. C-52 OF 107 SHEETS

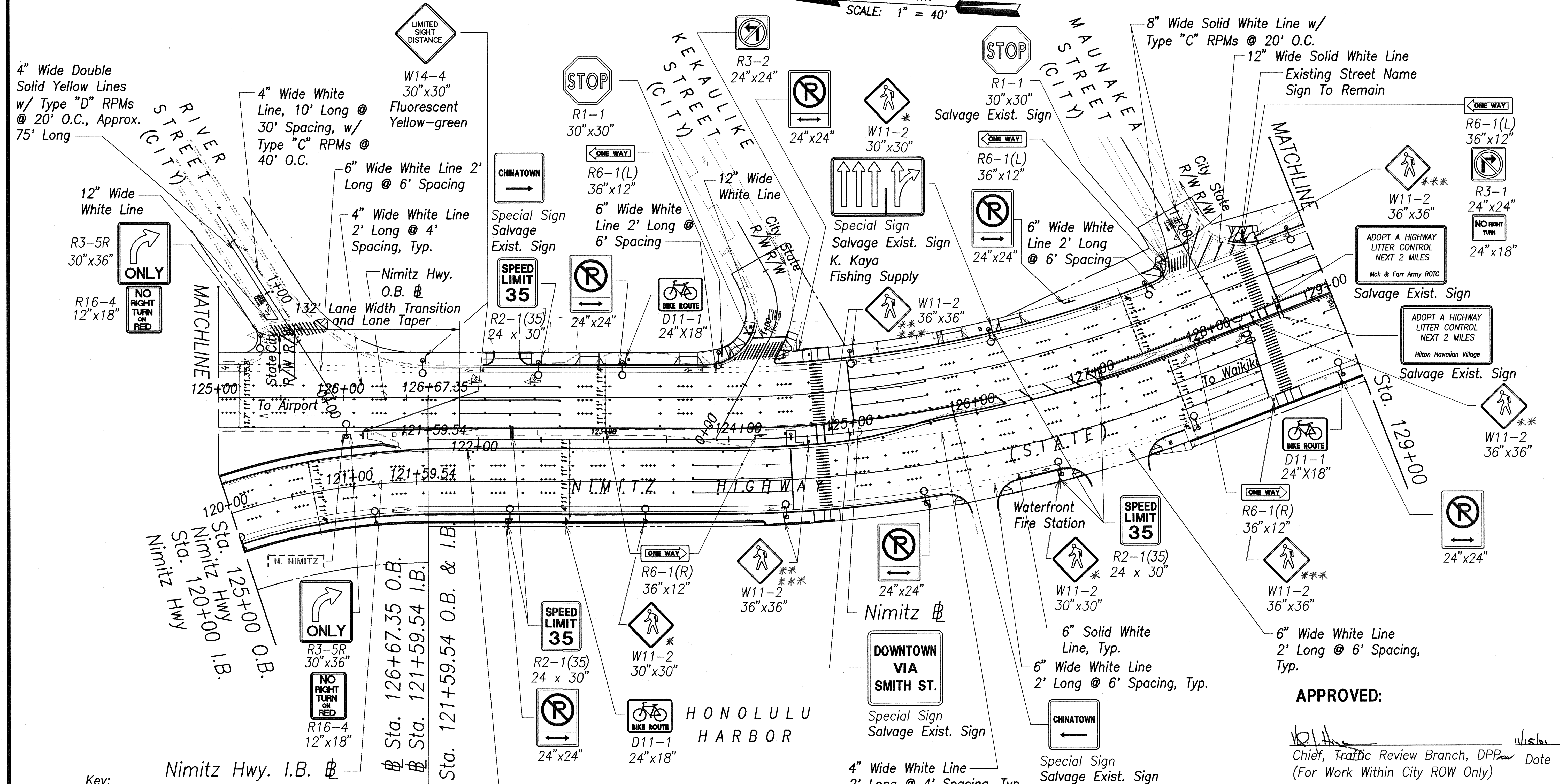


Date	Revision
01/10/02	Various Signing & Striping Revisions

ADD.56

FED. ROAD DIST. NO.	STATE	FED. AID PROJ. NO.	FISCAL YEAR	SHEET NO.	TOTAL SHEETS
HAWAII	HAW.	NH-092-1(25)	2002	ADD. 57	268

TRUE NORTH
SCALE: 1" = 40'






Key:
 † Mount on New Post
 ○ Mount on New Lighting Standard


Note:
 All W11-2 signs shall be fluorescent yellow-green.

Nimitz Hwy. I.B. ⚡
 Nimitz Hwy. ⚡ Sta. 126+67.35 O.B.
 Nimitz Hwy. ⚡ Sta. 121+59.54 I.B.
 Nimitz Hwy. ⚡ Sta. 121+59.54 O.B. & I.B.

4" Wide White Line
 2' Long @ 4' Spacing, Typ.
 Install with Supplemental Fluorescent Yellow-Green Sign:

- * 24"x12"  for advance warning locations
- ** W16-7(R), 30"x18"  for left side of roadway
- *** W16-7(L), 30"x18"  for right side of roadway

SURVEY PLOTTED BY	DATE
DRAWN BY	
DESIGNED BY	
QUANTITIES BY	
CHECKED BY	
ORIGINAL PLAN	
NOTE BOOK	
No.	

APPROVED:

 Chief, Traffic Review Branch, DPP Date
 (For Work Within City ROW Only)

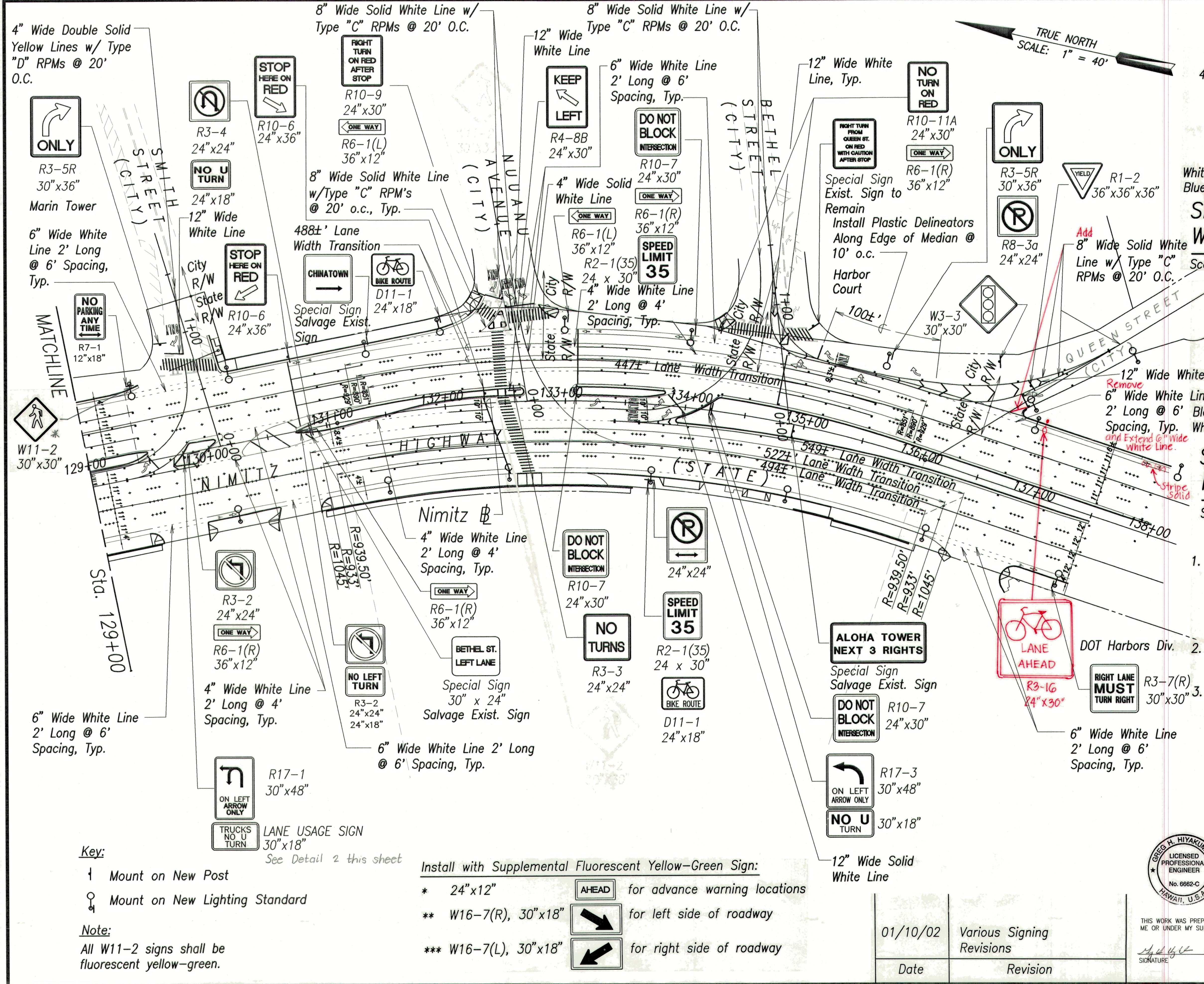


THIS WORK WAS PREPARED BY ME OR UNDER MY SUPERVISION
 SIGNATURE DATE

STATE OF HAWAII
 DEPARTMENT OF TRANSPORTATION
 HIGHWAYS DIVISION
PAVEMENT MARKING & SIGNING PLAN - 2
 NIMITZ HIGHWAY REHABILITATION
 SUMNER STREET TO QUEEN STREET
 F.A.I. Proj. No. NH-092-1(25)
 Scale: As shown Date: 10/19/01
SHEET No. C-53 OF 107 SHEETS

01/10/02	Various Signing Revisions
Date	Revision


FED. ROAD DIST. NO.	STATE	FED. AID PROJ. NO.	FISCAL YEAR	SHEET NO.	TOTAL SHEETS
HAWAII	HAW.	NH-092-1(25)	2002	ADD. 58	268



3/8" Margin w/ 5/8" Border
4" Series D Letters, Typ. R=1 1/2" Typ.



SPECIAL DETAIL OF THE "END WHEELCHAIR ACCESS" SIGN
Scale: 1" = 1'-0" C-52 C-54



SPECIAL DETAIL OF THE "TRUCKS NO U TURN" SIGN
Scale: 1" = 1'-0" C-54 C-54

- Notes:
1. Sign details shall conform to the latest editions of the following FHWA publications: "Manual on Uniform Traffic Control Devices for Streets and Highways," 2000 edition, and "Standard Highway Signs," and as amended.
 2. All regulatory signs shall be reflectorized unless otherwise specified.
 3. All regulatory signs shall have 3/8" bolt holes drilled at appropriate locations.

APPROVED:
[Signature]
Chief, Traffic Review Branch, DPP
(For Work Within City ROW Only) Date



STATE OF HAWAII
DEPARTMENT OF TRANSPORTATION
HIGHWAYS DIVISION

PAVEMENT MARKING & SIGNING PLAN - 3

NIMITZ HIGHWAY REHABILITATION
SUMNER STREET TO QUEEN STREET
F.A.I. Proj. No. NH-092-1(25)

Scale: As shown Date: 10/19/01
SHEET No. C-54 OF 107 SHEETS

DATE	
SURVEY PLOTTED BY	
DRAWN BY	
DESIGNED BY	
QUANTITIES BY	
CHECKED BY	
ORIGINAL PLAN NO.	
NOTE BOOK NO.	

Key:
 † Mount on New Post
 ♂ Mount on New Lighting Standard

Note:
 All W11-2 signs shall be fluorescent yellow-green.

Install with Supplemental Fluorescent Yellow-Green Sign:

- * 24"x12" for advance warning locations
- ** W16-7(R), 30"x18" for left side of roadway
- *** W16-7(L), 30"x18" for right side of roadway

01/10/02	Various Signing Revisions
Date	Revision

"AS-BUILT"

ADD.58